
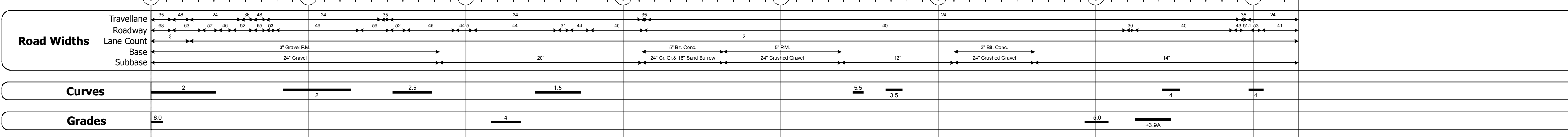

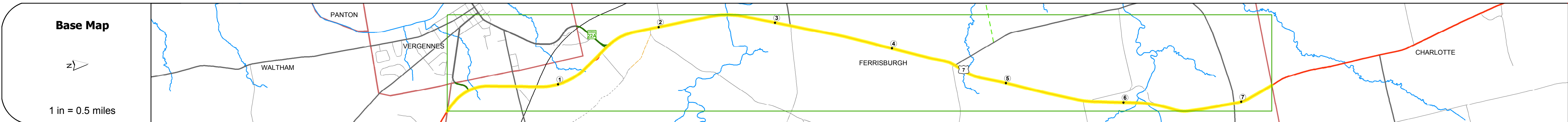
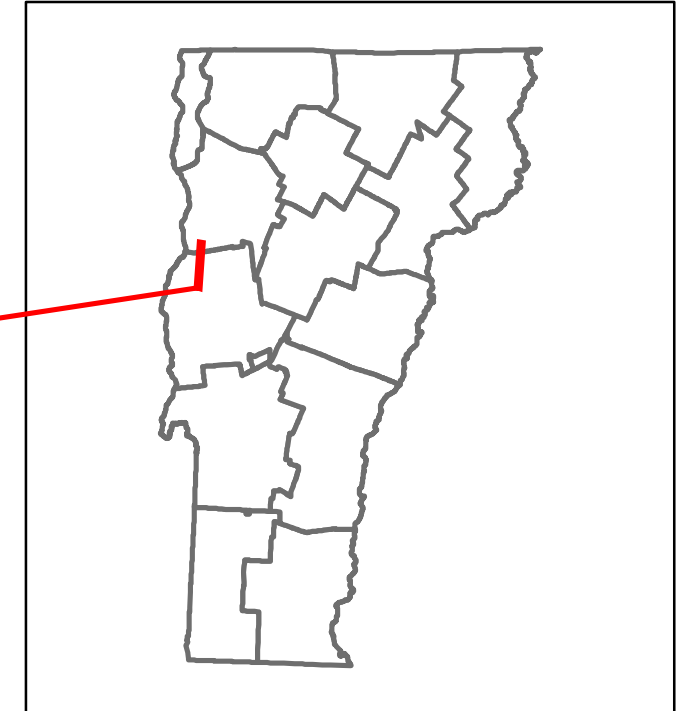
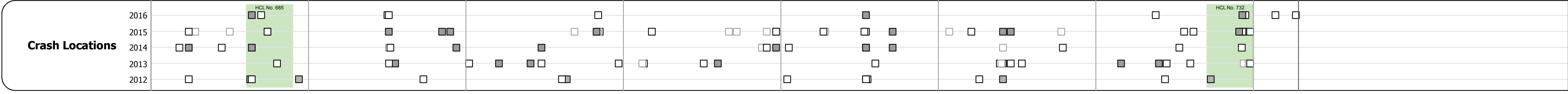


DISTRICT	TOWN	ROUTE
5	FERRISBURGH	US-7



**AAADT Counts**

2016	6800	8100	7900	13200	13500	12200	12300
2015	6700	7900	7800	13000	13200	12000	12100
2014	7000	8000	7600	12600	13000	11500	11700
2013	7400	8200	7400	12300	12900	11000	11300
2012	7700	8300	7200	11900	12700	10500	10900



**STRUCTURE DESCRIPTIONS**

**Bridge 137:**  
Stringer/multi-beam or girder - 1959  
Structure No. 200019013701052  
Length: 157'  
Width: 30.0'  
Facility Carried: US 00007 ML  
Bridge Type: 3 SP STEEL BEAM  
Features Intersected: LITTLE OTTER CREEK  
Surface: Bituminous  
Maintenance/Ownership: State

**Culvert 138A:**  
Culvert - 1957  
Structure No. 300019138A01051  
Length: 7'  
Under Clearance: 6.0'  
Facility Carried: US7  
Bridge Type: R.C. PIPE W STL EXT  
Features Intersected: BROOK  
Maintenance: State

**Bridge 139:**  
Stringer/multi-beam or girder - 1957  
Structure No. 200019013901052  
Length: 286'  
Width: 30.0'  
Facility Carried: US 00007 ML  
Bridge Type: CONT. STEEL BEAM  
Features Intersected: LEWIS CREEK  
Surface: Bituminous  
Maintenance/Ownership: State

<p><b>Historic Projects</b></p> <ul style="list-style-type: none"> <li>Unknown</li> <li>Bituminous Concrete</li> <li>Retreatment</li> <li>Resurface</li> <li>Bituminous Mix</li> <li>Skinny Mix</li> <li>Bituminous Seal</li> </ul>	<p><b>Functional Class</b></p> <ul style="list-style-type: none"> <li>1 - Interstate System</li> <li>2 - Other Freeways and Expressways</li> <li>3 - Principal Arterial</li> <li>4 - Minor Arterial</li> <li>5 - Major Collector</li> <li>6 - Minor Collector</li> </ul>	<p><b>Curves</b></p> <ul style="list-style-type: none"> <li>Left (segreg)</li> <li>Right</li> </ul>	<p><b>Road Widths</b></p> <p>(ft)</p>	<p><b>Crash Locations</b></p> <ul style="list-style-type: none"> <li>Fatal</li> <li>Injury</li> <li>Property Damage Only</li> <li>Unknown Crash Type</li> </ul>	<p><b>Mileage by Functional Class By Sheet</b></p> <table border="1"> <tr> <td>019-4</td> <td>3</td> <td>Other Principal Arterial</td> <td>7.045</td> </tr> <tr> <td>019-3</td> <td>3</td> <td>Other Principal Arterial</td> <td>0.242</td> </tr> </table>	019-4	3	Other Principal Arterial	7.045	019-3	3	Other Principal Arterial	0.242	<p><b>Mileage by Town By Sheet</b></p> <table border="1"> <tr> <td>FERRISBURGH - U007-0105</td> <td>7.287 of 7.287</td> </tr> </table>	FERRISBURGH - U007-0105	7.287 of 7.287	<p><b>DISTRICT</b></p> <p>5</p>	<p><b>TOWN</b></p> <p>FERRISBURGH</p>	<p><b>Date:</b> 10/25/17</p>	<p><b>ROUTE</b></p> <p>US-7</p> <p>ETE mileage: 110.0 to 117.287</p>
019-4	3	Other Principal Arterial	7.045																	
019-3	3	Other Principal Arterial	0.242																	
FERRISBURGH - U007-0105	7.287 of 7.287																			
<p><b>Speed Zones</b></p> <p>25 30 35 40 45 50 55 60 65</p>						<p><b>Traffic Counters</b></p> <p>(counter ID)</p> <p>AAADT (count)</p>		<p><b>High Crash Locations (HCL's)</b></p> <p>HCL No.</p> <ul style="list-style-type: none"> <li>1 - 100</li> <li>101 - 200</li> <li>201 - 300</li> <li>301 - 400</li> <li>401 - 800</li> </ul>		<p><b>Page Total Mileage: 7.287 mi</b></p>		<p><b>Page Total Mileage: 7.287 mi</b></p>								