
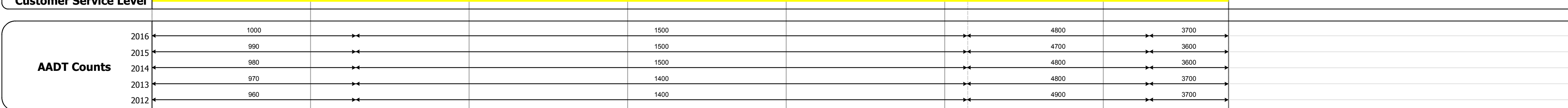




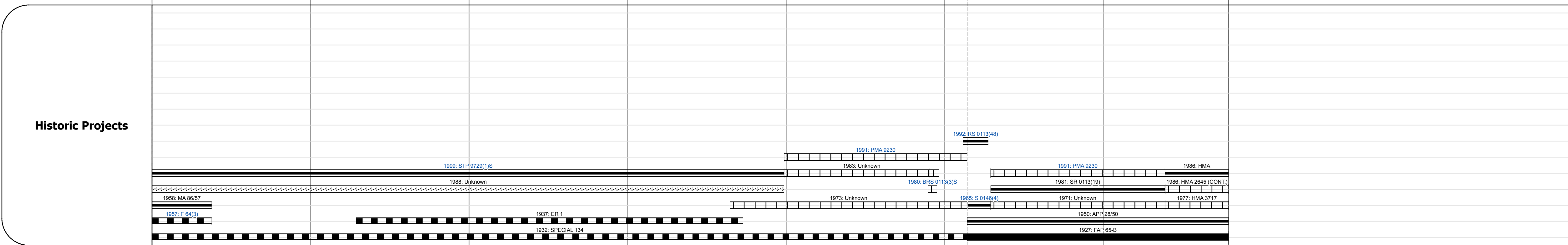

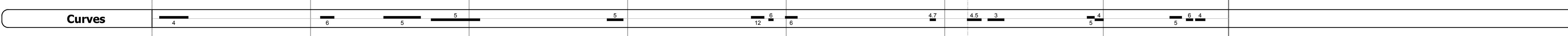
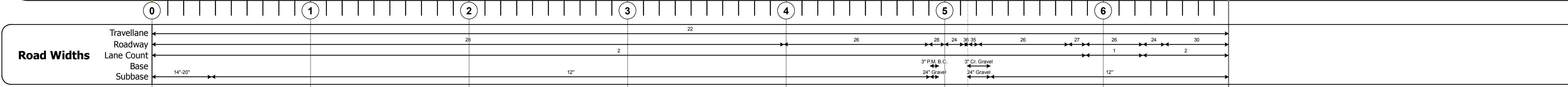
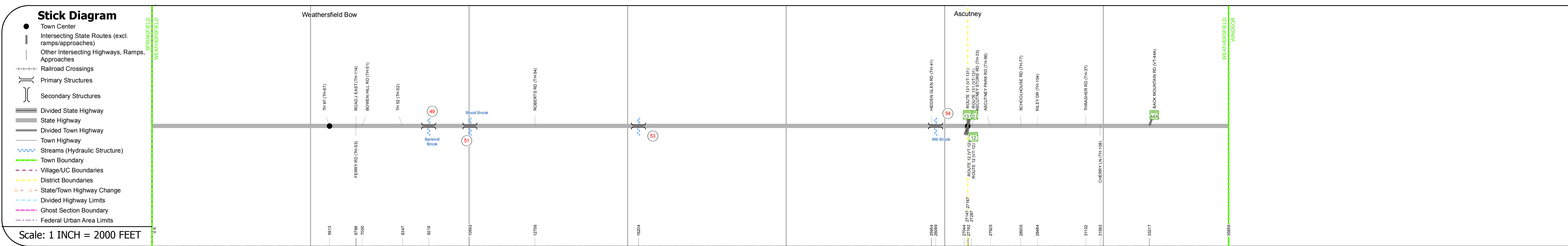
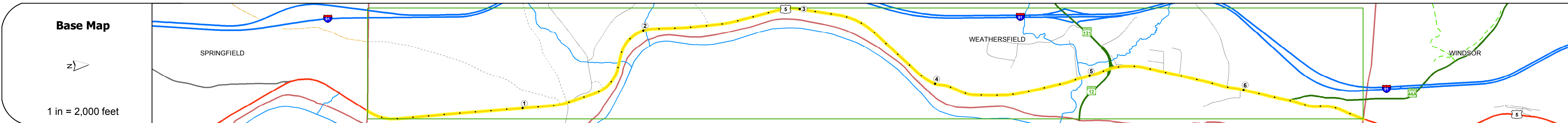
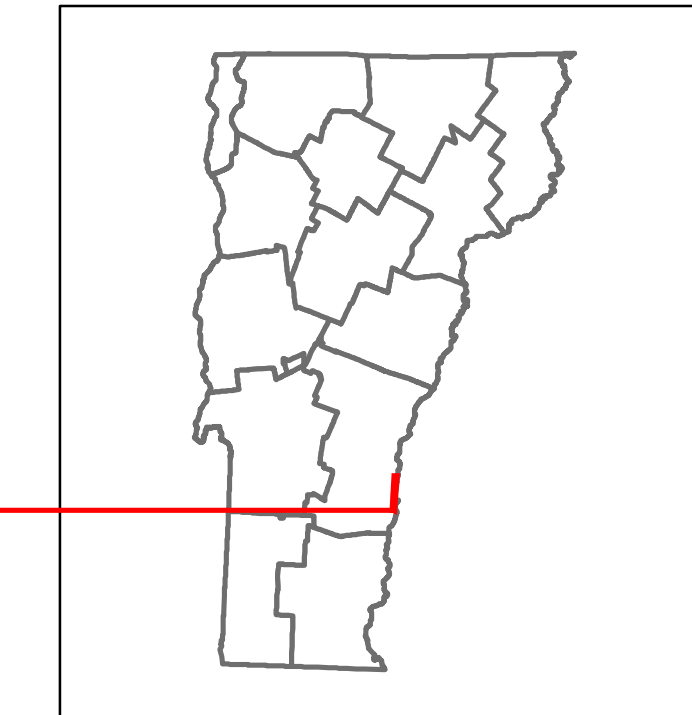


DISTRICT	TOWN	ROUTE
2	WEATHERSFIELD	US-5



STRUCTURE DESCRIPTIONS

Culvert 49:
Culvert - 1937
Structure No. 300113004914201
Length: 9'
Under Clearance: 8.0'
Facility Carried: US5
Bridge Type: R.C. BOX
Features Intersected: BARKMILL BROOK
Maintenance: State

Culvert 51:
Culvert - 1937
Structure No. 300113005114201
Length: 10'
Under Clearance: 8.0'
Facility Carried: US5
Bridge Type: R.C. BOX
Features Intersected: BLOOD BROOK
Maintenance: State

Culvert 53:
Culvert - 1937
Structure No. 300113005314201
Length: 10'
Under Clearance: 8.0'
Facility Carried: US5
Bridge Type: R.C. BOX
Features Intersected: BLOOD BROOK
Maintenance: State

Bridge 54:
Frame - 1980
Structure No. 300113005414201
Length: 22'
Under Clearance: 11.0'
Facility Carried: US5
Bridge Type: CONCRETE RIGID FRAME
Features Intersected: MILL BROOK
Maintenance: State

Historic Projects <ul style="list-style-type: none"> Unknown Retreatment Resurface Bituminous Mix Skinny Mix Bituminous Seal 	Functional Class <ul style="list-style-type: none"> 1 - Interstate System 2 - Other 3 - Principal Arterial 4 - Minor Arterial 5 - Major Collector 6 - Minor Collector 	Curves <ul style="list-style-type: none"> Left Right 	Road Widths <ul style="list-style-type: none"> Gravel Plant Mix Reclaimed Base and Bituminous Concrete 	Crash Locations <ul style="list-style-type: none"> Fatal Injury Property Damage Only Unknown Crash Type 	Mileage by Functional Class By Sheet 0113 5 - Major collector 6.791	Mileage by Town By Sheet WEATHERSFIELD - U005-1420 6.791 of 6.791	DISTRICT 2	TOWN WEATHERSFIELD	Date: 10/24/17	ROUTE US-5
Indicated plans available - http://vtransmap01.aot.state.vt.us/rp/cpr/D/webstore/						Page Total Mileage: 6.791 mi	Page Total Mileage: 6.791 mi	1 of 1 TWN mileage: 0.0 to 6.791	ETE mileage: 49.532 to 56.323	For More Information Contact - Vermont Agency of Transportation, Policy, Planning and Intermodal Development Division - Mapping Section, 1 National Life Drive, Montpelier, VT 05633-5001 Telephone: 802-828-2600.