

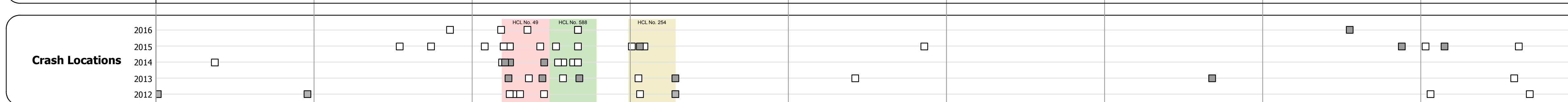
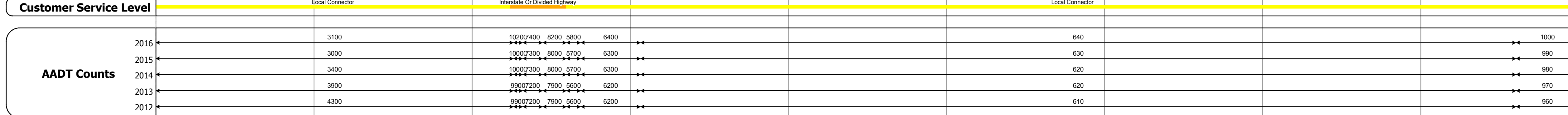

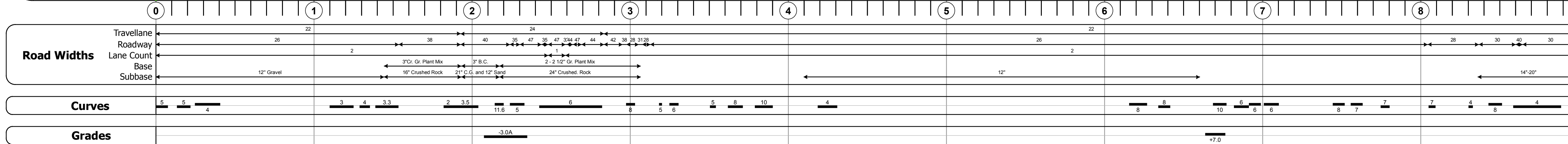
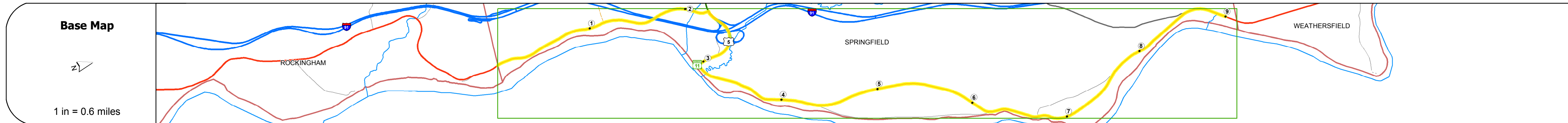
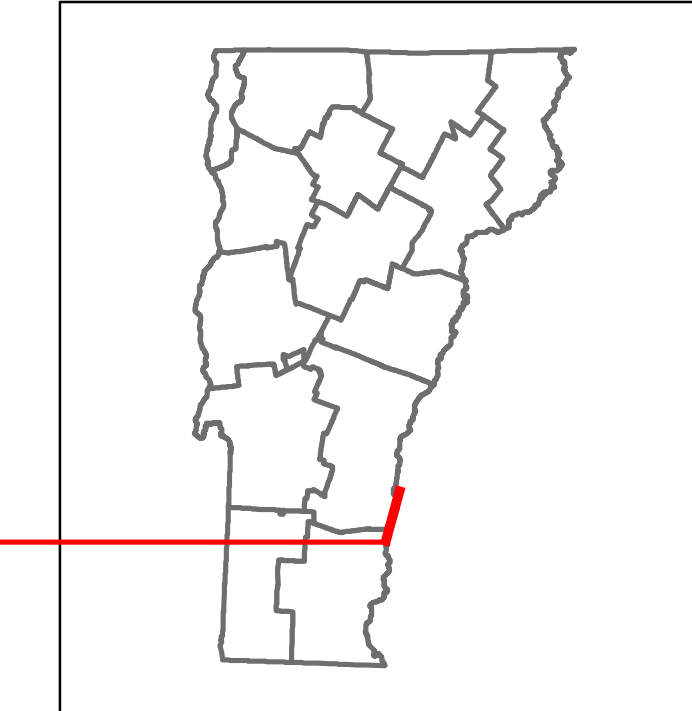


Route Log and Progress Chart

DRAFT

Please Note: Errors and Omissions May Exist.
Contact the VTrans Mapping Section with questions or concerns.

DISTRICT	TOWN	ROUTE
2	SPRINGFIELD	US-5



STRUCTURE DESCRIPTIONS

Culvert 43:
Culvert - 1919
Structure No. 300113004314181
Length: 9'
Under Clearance: 6.0'
Facility Carried: US5
Bridge Type: R.C. BOX
Features Intersected: GRAVEL BROOK
Maintenance: State

Bridge 25N:
Stringer/multi-beam or girder - 1965
Structure No. 200091025N14182
Length: 231'
Width: 30.0'
Under Clearance: 17.42'
Facility Carried: 1 00091 ML
Bridge Type: 3 SP CONT ROLLED BM
Features Intersected: 1 91 OVER US 5
Surface: Bituminous
Maintenance/Ownership: State

Bridge 25S:
Stringer/multi-beam or girder - 1965
Structure No. 200091025S14182
Length: 211'
Width: 30.0'
Under Clearance: 14.25'
Facility Carried: 1 00091 ML
Bridge Type: 3 SP CONT ROLLED BM
Features Intersected: 1 91 OVER US 5
Surface: Bituminous
Maintenance/Ownership: State

Bridge 44:
Stringer/multi-beam or girder - 1997
Structure No. 200113004414182
Length: 290'
Width: 38.8'
Facility Carried: US 00005 ML
Bridge Type: 2 SP CONT WELDED GRD
Features Intersected: BLACK RIVER
Surface: Bituminous
Maintenance/Ownership: State

Bridge 28S:
Stringer/multi-beam or girder - 1965
Structure No. 200091028S14182
Length: 207'
Width: 30.0'
Under Clearance: 17.33'
Facility Carried: 1 00091 ML
Bridge Type: 4 SP CONT ROLLED BM
Features Intersected: 1 91 OVER US 5
Surface: Bituminous
Maintenance/Ownership: State

Bridge 28N:
Stringer/multi-beam or girder - 1965
Structure No. 200091028N14182
Length: 202'
Width: 42.0'
Under Clearance: 14.92'
Facility Carried: 1 00091 ML
Bridge Type: 4 SP CONT ROLLED BM
Features Intersected: 1 91 OVER US 5
Surface: Bituminous
Maintenance/Ownership: State

Culvert 45:
Culvert - 1919
Structure No. 300113004514181
Length: 14'
Under Clearance: 4.0'
Facility Carried: US5
Bridge Type: R.C. BOX
Features Intersected: SPENCER BROOK
Maintenance: State

Culvert 48:
Culvert - 1957
Structure No. 300113004814181
Length: 7'
Under Clearance: 6.5'
Facility Carried: US5
Bridge Type: MULTIPLE PIPE ARCH
Features Intersected: CATTLE PASS
Maintenance: State

Culvert 48B:
Culvert - 1957
Structure No. 300113048B14181
Length: 6'
Under Clearance: 6.0'
Facility Carried: US5
Bridge Type: ACCGMPP
Features Intersected: BROOK
Maintenance: State

Historic Projects <ul style="list-style-type: none"> Unknown Retreatment Resurface Bituminous Mix Skippy Mix Bituminous Seal 	Functional Class <ul style="list-style-type: none"> 1 - Interstate System 2 - Other 3 - Principal Arterial 4 - Minor Arterial 5 - Major Collector 6 - Minor Collector 	Curves <ul style="list-style-type: none"> Left Right 	Road Widths <ul style="list-style-type: none"> Travellane Roadway Lane Count Base Subbase 	Crash Locations <ul style="list-style-type: none"> Fatal Injury Property Damage Only Unknown Crash Type 	Mileage by Functional Class By Sheet 016-2 0113 4 - Minor Arterial 5 - Major Collector 0.355 8.645	Mileage by Town By Sheet SPRINGFIELD - U005-1418 9.0 of 9.118	DISTRICT 2	TOWN SPRINGFIELD	Date: 10/24/17	ROUTE US-5 ETE mileage: 40.414 to 49.414
--	---	--	--	---	--	---	----------------------	----------------------------	-----------------------	---