

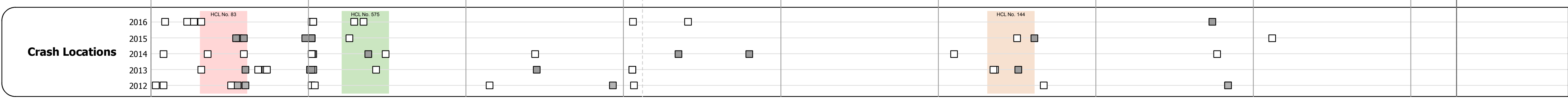
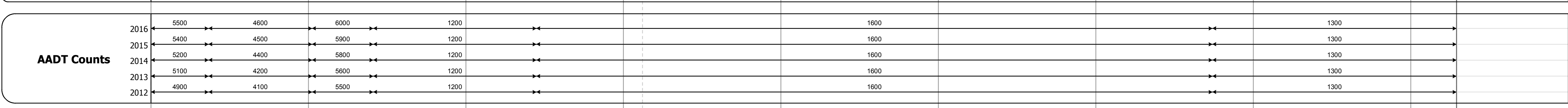

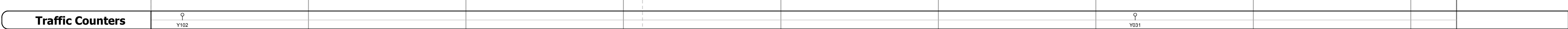








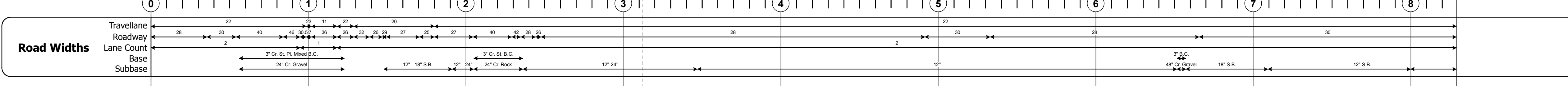
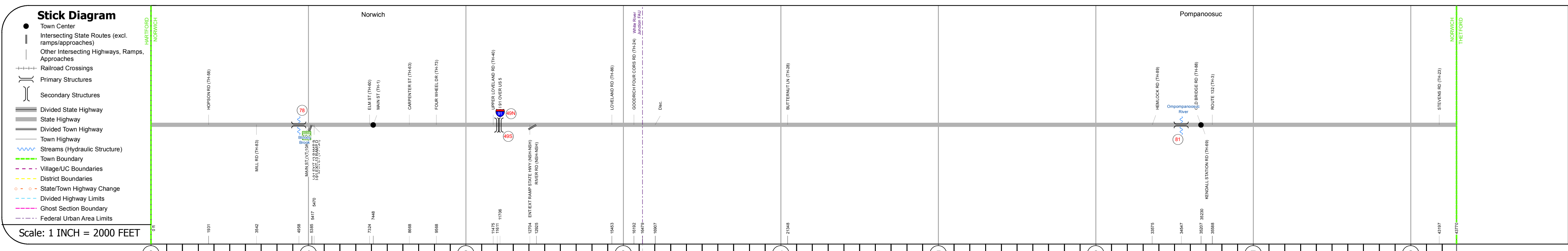
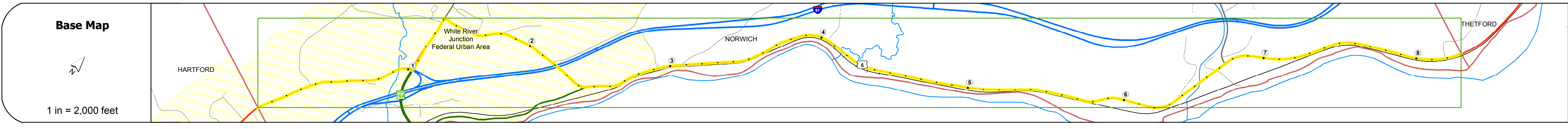
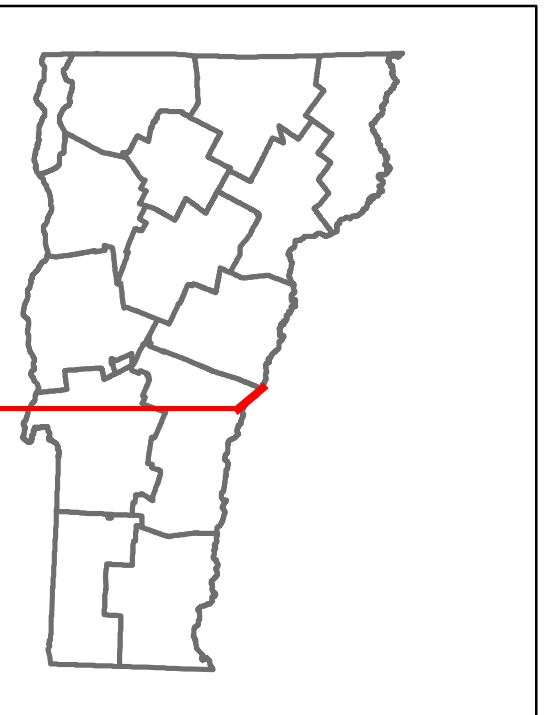


Route Log and Progress Chart

DRAFT

Please Note: Errors and Omissions May Exist.
Contact the VTrans Mapping Section with questions or concerns.

DISTRICT	TOWN	ROUTE
4	NORWICH	US-5



STRUCTURE DESCRIPTIONS

Culvert 78:
Culvert - 1968
Structure No. 300113007814111
Length: 17'
Under Clearance: 14.0'
Facility Carried: US5
Bridge Type: R. C. BOX CULVERT
Features Intersected: BLOODY BROOK
Maintenance: State

Bridge 49S:
Stringer/multi-beam or girder - 1968
Structure No. 200091049S14112
Length: 139'
Width: 37.3'
Under Clearance: 14.0'
Facility Carried: 1 00091 ML
Bridge Type: WELDED PLATE GIRDER
Features Intersected: I 91 OVER US 5
Surface: Bituminous
Maintenance/Ownership: State

Bridge 49N:
Stringer/multi-beam or girder - 1968
Structure No. 200091049N14112
Length: 137'
Width: 37.3'
Under Clearance: 15.67'
Facility Carried: 1 00091 ML
Bridge Type: WELDED PLATE GIRDER
Features Intersected: I 91 OVER US 5
Surface: Bituminous
Maintenance/Ownership: State

Bridge 81:
Stringer/multi-beam or girder - 1937
Structure No. 200113008114112
Length: 256'
Width: 28.5'
Facility Carried: US 00005 ML
Bridge Type: 3 SP CONT WLD PL GRD
Features Intersected: OMPOMPANOSUC RIVER
Surface: Bituminous
Maintenance/Ownership: State

Historic Projects <ul style="list-style-type: none"> Unknown Retreatment Resurface Bituminous Mix Skinny Mix Bituminous Seal 	Functional Class <ul style="list-style-type: none"> 1 - Interstate System 2 - Other Freeways and Expressways 3 - Principal Arterial 4 - Minor Arterial 5 - Major Collector 6 - Minor Collector 	Curves <ul style="list-style-type: none"> Left Right 	Road Widths (ft) Traffic Counters (counter ID) AADT (count)	Crash Locations <ul style="list-style-type: none"> Fatal Injury Property Damage Only Unknown Crash Type 	Mileage by Functional Class By Sheet 0113 5 - Major collector 8.290	Mileage by Town By Sheet NORWICH - U005-1411 8.29 of 8.29	DISTRICT 4	TOWN NORWICH	Date: 10/24/17	ROUTE US-5 ETE mileage: 78.39 to 86.68
Speed Zones 25 30 35 40 45 50 55 60 65						Page Total Mileage: 8.290 mi		Page Total Mileage: 8.29 mi		1 of 1 TOWN mileage: 0.0 to 8.29