

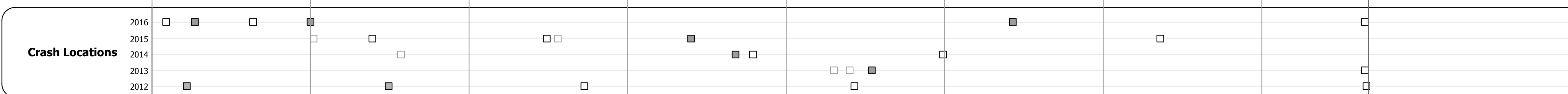
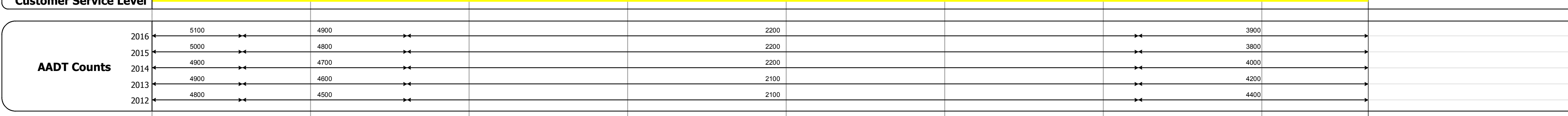








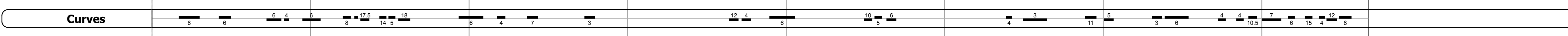
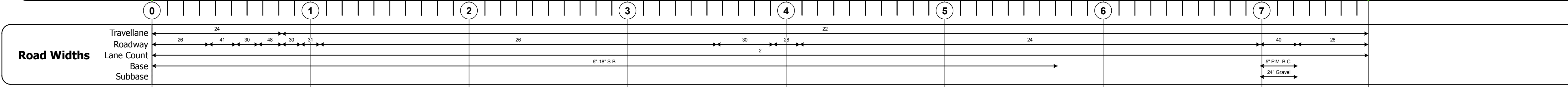
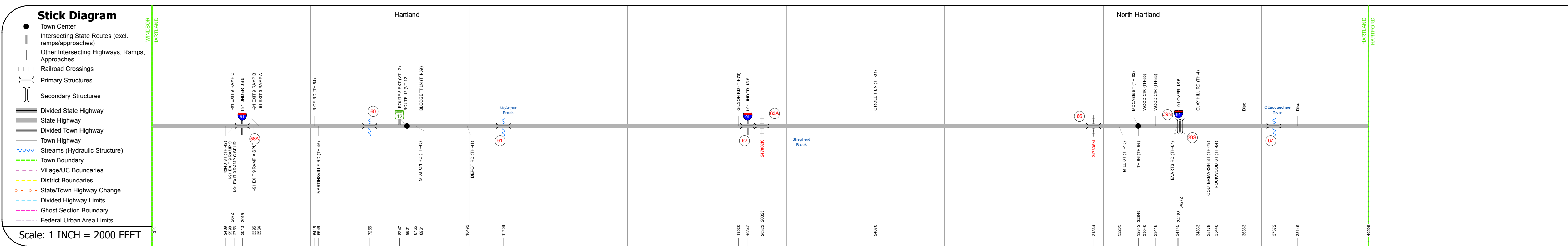
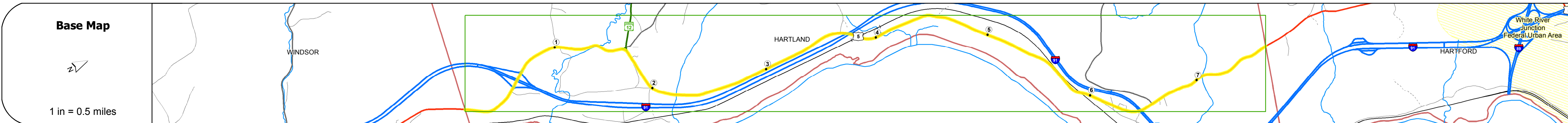
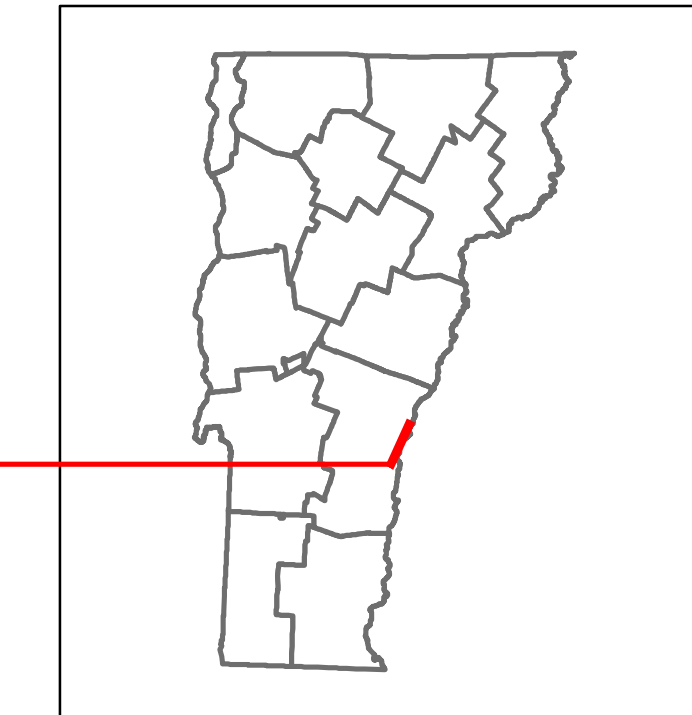


Route Log and Progress Chart

DRAFT

Please Note: Errors and Omissions May Exist.
Contact the VTrans Mapping Section with questions or concerns.

DISTRICT	TOWN	ROUTE
4	HARTLAND	US-5



STRUCTURE DESCRIPTIONS	
Bridge 58A:	Stringer/multi-beam or girder - 1965 Structure No. 200113068A14092 Length: 220' Width: 29.9' Under Clearance: 16.67' Facility Carried: US 00005 ML Bridge Type: 4 SP CONT ROLLED BM Features Intersected: I 91 UNDER US 5 Surface: Bituminous Maintenance/Ownership: State
Bridge 60:	Stringer/multi-beam or girder - 2006 Structure No. 20011306014092 Length: 144' Width: 33.0' Facility Carried: US 00005 ML Bridge Type: CURVED WELDED GIRDER Features Intersected: LULLS BROOK Surface: Bituminous Maintenance/Ownership: State
Culvert 61:	Culvert - 1930 Structure No. 300113006114091 Length: 12' Under Clearance: 6.0' Facility Carried: US5 Bridge Type: R. C. BOX CULVERT Features Intersected: BROOK Maintenance: State
Bridge 62:	Stringer/multi-beam or girder - 1965 Structure No. 20011306214092 Length: 375' Width: 30.8' Under Clearance: 16.33' Facility Carried: US 00005 ML Bridge Type: 5 SP ROLLED BEAM Features Intersected: I 91 UNDER US 5 Surface: Bituminous Maintenance/Ownership: State
Bridge 62A:	Stringer/multi-beam or girder - 1955 Structure No. 200113062A14092 Length: 99' Width: 29.6' Under Clearance: 22.25' Facility Carried: US 00005 ML Bridge Type: ROLLED BEAM Features Intersected: US 5 OVER NECRR Surface: Bituminous Maintenance/Ownership: State
Bridge 66:	Stringer/multi-beam or girder - 1936 Structure No. 20011306614092 Length: 222' Width: 24.0' Under Clearance: 19.17' Facility Carried: US 00005 ML Bridge Type: 3 SP ROLLED BEAM Features Intersected: US 5 OVER NECRR Surface: Bituminous Maintenance/Ownership: State
Bridge 36N:	Stringer/multi-beam or girder - 1966 Structure No. 200091039N14092 Length: 173' Width: 30.0' Under Clearance: 16.83' Facility Carried: I 00091 ML Bridge Type: 3 SP CONT GIRDER Features Intersected: I 91 OVER US 5 Surface: Bituminous Maintenance/Ownership: State
Bridge 36S:	Stringer/multi-beam or girder - 1966 Structure No. 200091039S14092 Length: 173' Width: 30.0' Under Clearance: 16.33' Facility Carried: I 00091 ML Bridge Type: 3 SP CONT GIRDER Features Intersected: I 91 OVER US 5 Surface: Bituminous Maintenance/Ownership: State
Bridge 67:	Stringer/multi-beam or girder - 1988 Structure No. 20011306714092 Length: 220' Width: 38.7' Facility Carried: US 00005 ML Bridge Type: 2 SP CONT CURVE GRD Features Intersected: OTTAUQUECHEE RIVER 1 Surface: Bituminous Maintenance/Ownership: State

Historic Projects Unknown, Retreatment, Resurface, Bituminous Mix, Skiny Mix, Bituminous Seal Bituminous Concrete, Surface Treated Gravel, Cold Plane and Bituminous Concrete, Concrete, Reclaimed Base and Bituminous Concrete	Functional Class 1 - Interstate System, 2 - Other Freeways and Expressways, 3 - Principal Arterial, 4 - Minor Arterial, 5 - Major Collector, 6 - Minor Collector	Curves Left (segress), Right, Grades: grade up, grade down	Road Widths Traffic Counters (counter ID), AADT (count)	Crash Locations Fatal, Injury, Property Damage Only, Unknown Crash Type, High Crash Locations (HCL's)	Mileage by Functional Class By Sheet 0113 5 - Major collector 7.672	Mileage by Town By Sheet HARTLAND - U005-1409 7.672 of 7.672	DISTRICT 4	TOWN HARTLAND	Date: 10/24/17	ROUTE US-5 ETE mileage: 63.168 to 70.84
Page Total Mileage: 7.672 mi						Page Total Mileage: 7.672 mi		1 of 1 TWN mileage: 0.0 to 7.672		