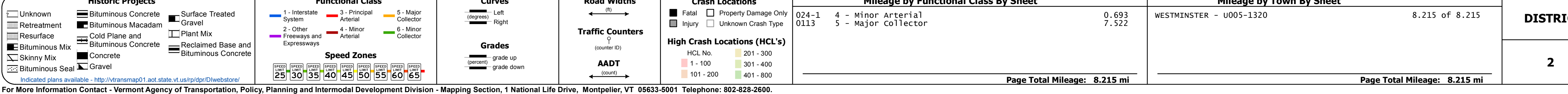
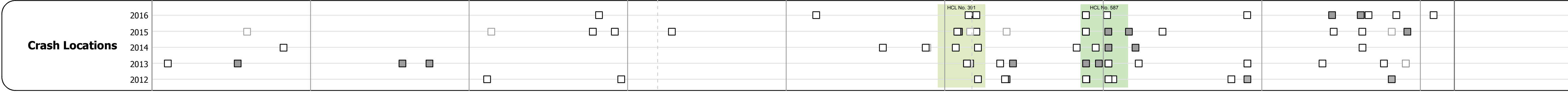
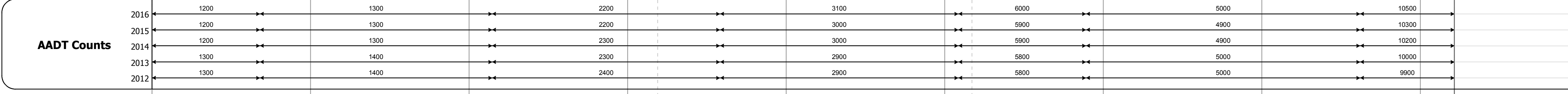

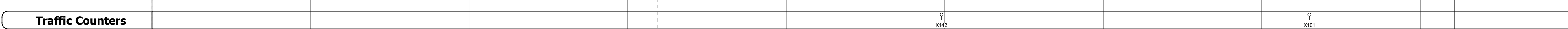


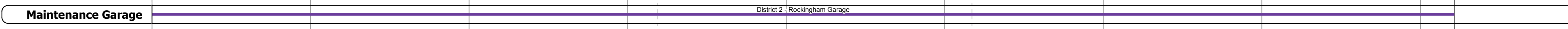


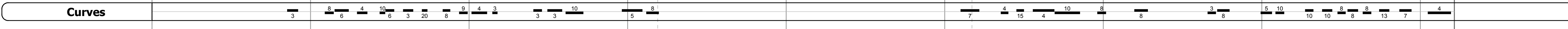
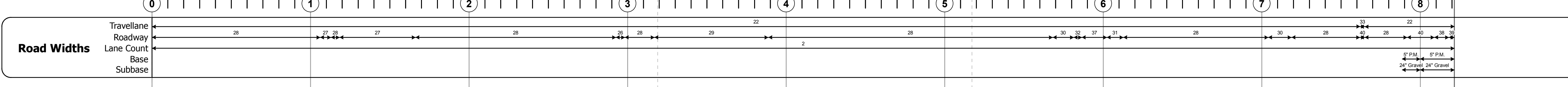
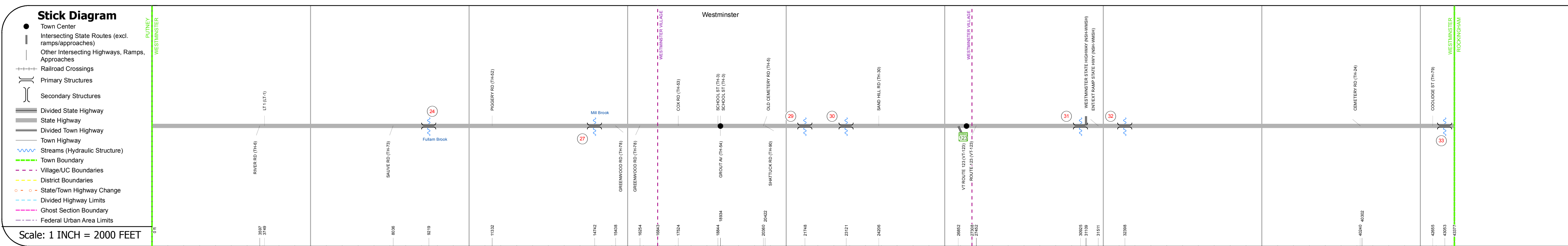
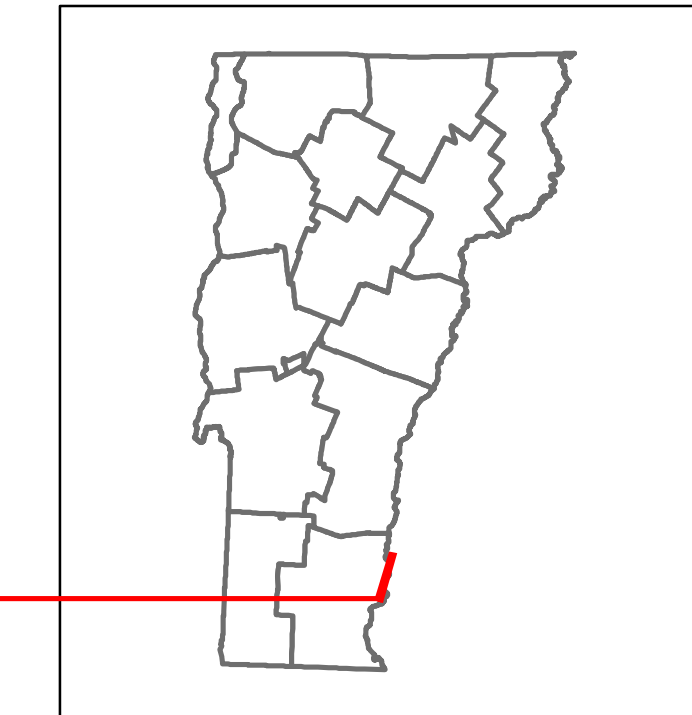


DISTRICT	TOWN	ROUTE
2	WESTMINSTER	US-5



STRUCTURE DESCRIPTIONS

- Culvert 24:**
Culvert - 1929
Structure No. 300113002413201
Length: 14'
Under Clearance: 6.0'
Facility Carried: US5
Bridge Type: R.C. BOX
Features Intersected: PULLAM BROOK
Maintenance: State
- Culvert 27:**
Culvert - 1929
Structure No. 300113002713201
Length: 14'
Under Clearance: 8.0'
Facility Carried: US5
Bridge Type: R.C. BOX
Features Intersected: BROOK
Maintenance: State
- Culvert 29:**
Culvert - 1929
Structure No. 300113002913201
Length: 14'
Under Clearance: 6.0'
Facility Carried: US5
Bridge Type: R.C. BOX
Features Intersected: CATTLE PASS/BROOK
Maintenance: State
- Culvert 30:**
Culvert - 1929
Structure No. 300113003013201
Length: 16'
Under Clearance: 5.0'
Facility Carried: US5
Bridge Type: R.C. BOX
Features Intersected: BROOK
Maintenance: State
- Culvert 31:**
Culvert - 1929
Structure No. 300024003113201
Length: 19'
Under Clearance: 6.0'
Facility Carried: US5
Bridge Type: R.C. BOX
Features Intersected: MORSE BROOK
Maintenance: State
- Culvert 32:**
Culvert - 1929
Structure No. 300113003213201
Length: 8'
Under Clearance: 6.0'
Facility Carried: US5
Bridge Type: R.C. BOX
Features Intersected: COBB BROOK
Maintenance: State
- Bridge 33:**
Stringer/multi-beam or girder - 1987
Structure No. 200113003313202
Length: 430'
Width: 37.3'
Facility Carried: US 00005 ML
Bridge Type: CONT. CURVED GIRDER
Features Intersected: SAXTONS RIVER
Surface: Bituminous
Maintenance/Ownership: State

Historic Projects <ul style="list-style-type: none"> Unknown Retreatment Resurface Bituminous Mix Skinny Mix Bituminous Seal 	Functional Class <ul style="list-style-type: none"> 1 - Interstate System 2 - Other Freeways and Expressways 3 - Principal Arterial 4 - Minor Arterial 5 - Major Collector 6 - Minor Collector 	Curves <ul style="list-style-type: none"> Left Right 	Road Widths <ul style="list-style-type: none"> Gravel Plant Mix Reclaimed Base and Bituminous Concrete Concrete Gravel 	Crash Locations <ul style="list-style-type: none"> Fatal Injury Property Damage Only Unknown Crash Type 	Mileage by Functional Class By Sheet 024-1 0113 4 - Minor Arterial 5 - Major Collector 0.693 7.522	Mileage by Town By Sheet WESTMINSTER - U005-1320 8.215 of 8.215	DISTRICT 2	TOWN WESTMINSTER	Date: 10/24/17	ROUTE US-5 ETE mileage: 23.345 to 31.56
Speed Zones 25 30 35 40 45 50 55 60 65						Page Total Mileage: 8.215 mi		Page Total Mileage: 8.215 mi		