



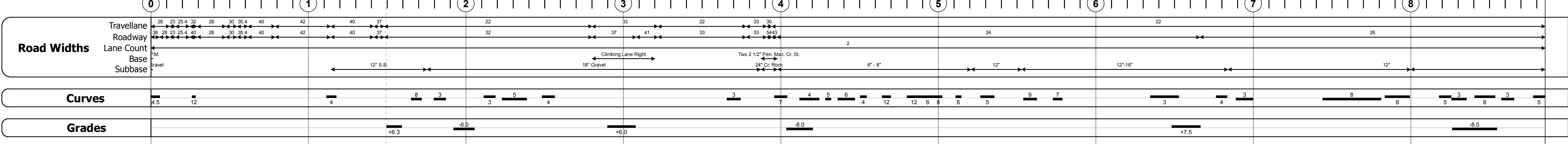
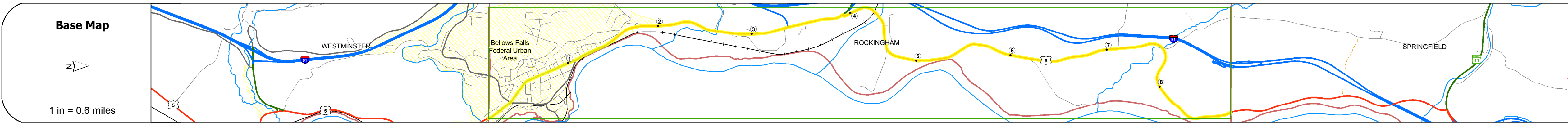
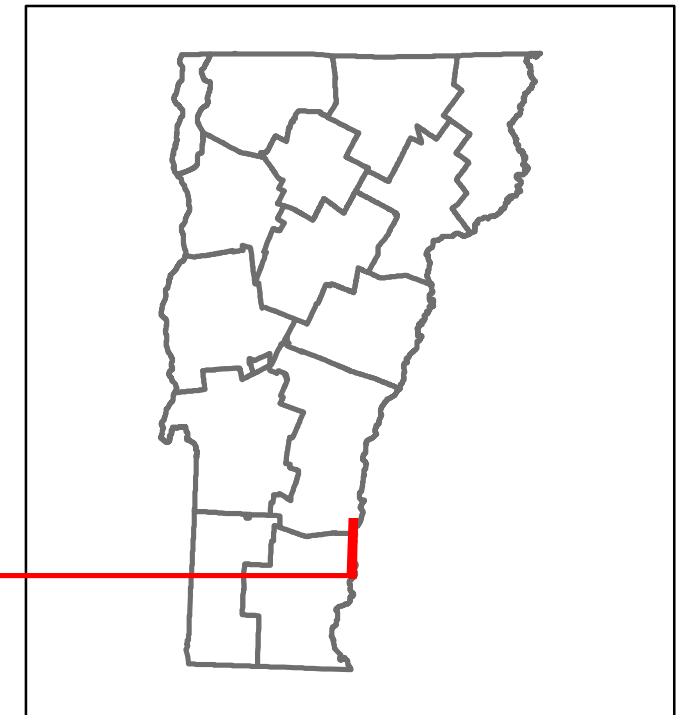


Route Log and Progress Chart

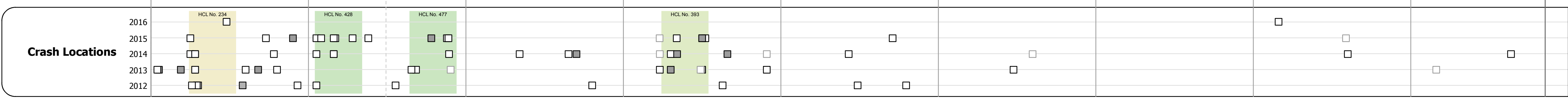
DRAFT

Please Note: Errors and Omissions May Exist.
Contact the VTrans Mapping Section with questions or concerns.

DISTRICT	TOWN	ROUTE
2	ROCKINGHAM	US-5



Year	Station 0+00	Station 1+00	Station 2+00	Station 3+00	Station 4+00	Station 5+00	Station 6+00	Station 7+00	Station 8+00
2016	10500	5400	6000	6600	5500	5900	1000		
2015	10300	5300	5900	6500	5400	5800	1000		
2014	10200	5200	5600	6400	5400	5800	1000		
2013	10000	5200	5400	6400	5400	5800	1000		
2012	9900	5100	5100	6300	5400	5800	1000		



STRUCTURE DESCRIPTIONS

Culvert 36:
Culvert - 1941
Structure No. 300113003613141
Length: 10'
Under Clearance: 5.0'
Facility Carried: US5
Bridge Type: R.C. BOX
Features Intersected: BROOK
Maintenance: State

Bridge 38:
Girder and floorbeam system - 1929
Structure No. 200113003813142
Length: 59'
Width: 21.5'
Under Clearance: 31.67'
Facility Carried: US 00005 ML
Bridge Type: RIVETED TWO GIRDER
Features Intersected: US 5 OVER GREEN MT RR
Surface: Bituminous
Maintenance/Ownership: State

Bridge 39:
Truss - deck - 1929
Structure No. 200113003913142
Length: 250'
Width: 23.1'
Facility Carried: US 00005 ML
Bridge Type: STEEL DECK TRUSS
Features Intersected: WILLIAMS RIVER
1
Surface: Bituminous
Maintenance/Ownership: State

Culvert 41:
Culvert - 1937
Structure No. 300113004113141
Length: 12'
Under Clearance: 6.0'
Facility Carried: US5
Bridge Type: R.C. BOX
Features Intersected: LITTLE COMMISSARY BK
Maintenance: State

Culvert 42:
Culvert - 1937
Structure No. 300113004213141
Length: 14'
Under Clearance: 8.0'
Facility Carried: US5
Bridge Type: R.C. BOX
Features Intersected: COMMISSARY BROOK
Maintenance: State

Historic Projects <ul style="list-style-type: none"> Unknown Retreatment Resurface Bituminous Mix Skinny Mix Bituminous Seal 	Functional Class <ul style="list-style-type: none"> 1 - Interstate System 2 - Other Freeways and Expressways 3 - Principal Arterial 4 - Minor Arterial 5 - Major Collector 6 - Minor Collector 	Curves <ul style="list-style-type: none"> Left Right 	Road Widths <ul style="list-style-type: none"> Gravel Plant Mix Reclaimed Base and Bituminous Concrete Concrete Gravel 	Crash Locations <ul style="list-style-type: none"> Fatal Injury Property Damage Only Unknown Crash Type 	Mileage by Functional Class By Sheet 0113 3 - Other Principal Arterial 0113 5 - Major Collector 0.571 8.283	Mileage by Town By Sheet ROCKINGHAM - U005-1314 8.854 of 8.854	DISTRICT 2	TOWN ROCKINGHAM	Date: 10/24/17	ROUTE US-5 ETE mileage: 31.56 to 40.414
--	--	--	---	---	--	---	----------------------	---------------------------	-----------------------	--

Page Total Mileage: 8.854 mi