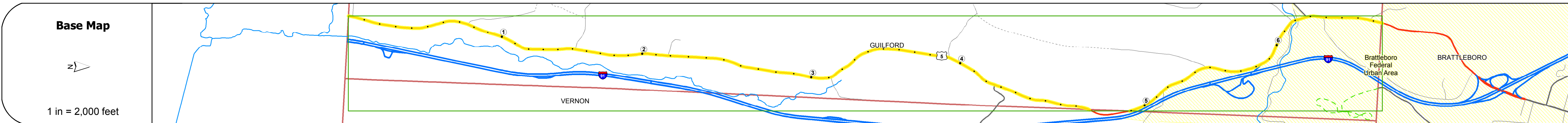
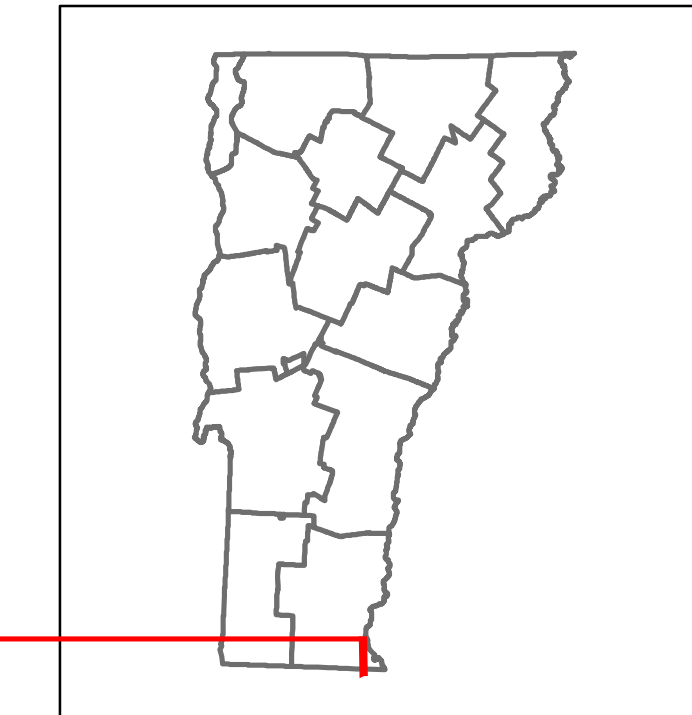


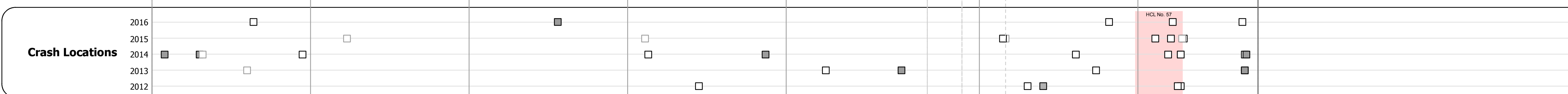






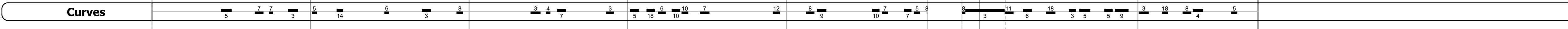
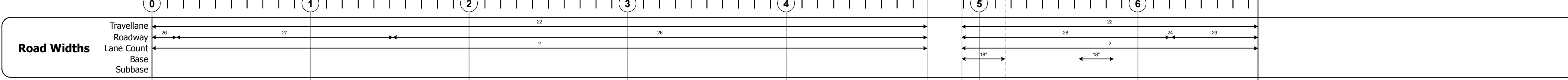
DISTRICT	TOWN	ROUTE
2	GUILFORD	US-5



STRUCTURE DESCRIPTIONS

Bridge 1:
Tee Beam - 1939
Structure No. 200113000113072
Length: 39'
Width: 30.0'
Facility Carried: US 00005 ML
Bridge Type: CONCRETE T-BEAM
Features Intersected: FALL RIVER
Surface: Bituminous
Maintenance/Ownership: State

Bridge 5:
Stringer/multi-beam or girder - 2017
Structure No. 200113000513072
Length: 53'
Width: 21.0'
Facility Carried: US 00005 ML
Bridge Type: WELDED PLATE GIRDER
Features Intersected: BROAD BROOK
Surface: Bituminous
Maintenance/Ownership: State



Historic Projects <ul style="list-style-type: none"> Unknown Retreatment Resurface Bituminous Mix Skinny Mix Bituminous Seal 	Functional Class <ul style="list-style-type: none"> 1 - Interstate System 2 - Other Freeways and Expressways 3 - Principal Arterial 4 - Minor Arterial 5 - Major Collector 6 - Minor Collector 	Curves <ul style="list-style-type: none"> Left (segress) Right 	Road Widths <ul style="list-style-type: none"> (ft) 	Crash Locations <ul style="list-style-type: none"> Fatal Property Damage Only Injury Unknown Crash Type 	Mileage by Functional Class By Sheet 0113 5 - Major collector 6.758	Mileage by Town By Sheet GUILFORD - U005-1307 6.758 of 6.758	DISTRICT 2	TOWN GUILFORD	Date: 10/24/17	ROUTE US-5
Speed Zones 25 30 35 40 45 50 55 60 65						Page Total Mileage: 6.758 mi		Page Total Mileage: 6.758 mi		