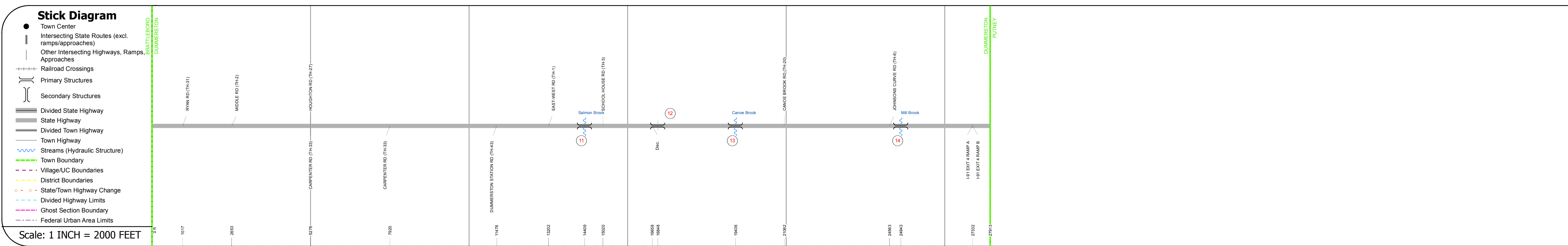
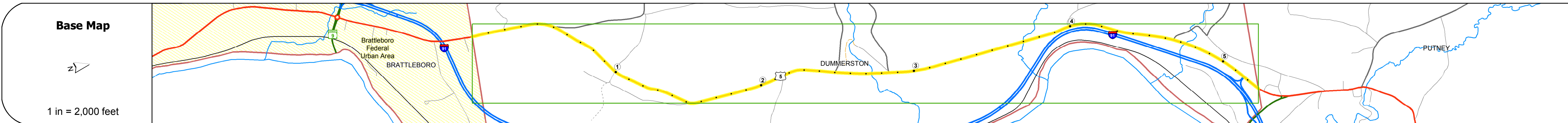
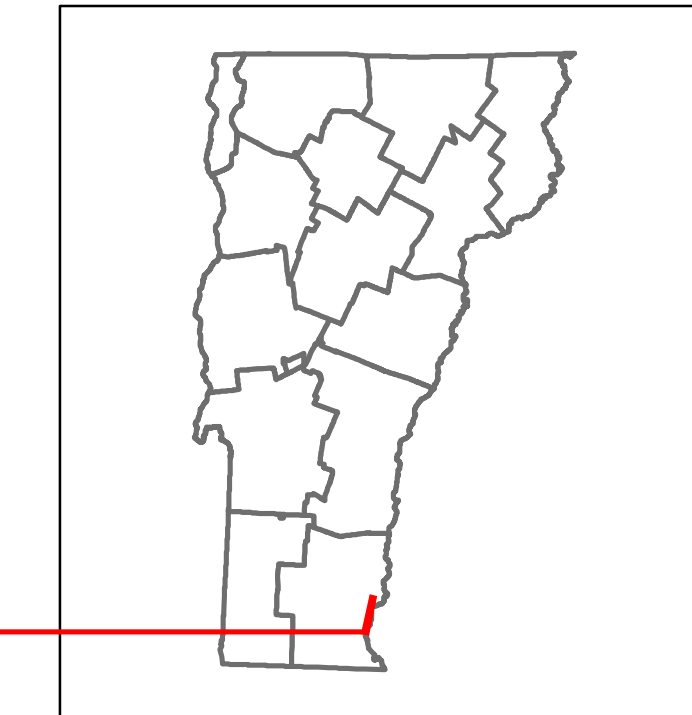


DISTRICT	TOWN	ROUTE
2	DUMMERSTON	US-5



STRUCTURE DESCRIPTIONS

Culvert 11:
Culvert - 1939
Structure No. 200113001113052
Length: 28'
Facility Carried: US 00005 ML
Bridge Type: CONC. ARCH CULVERT
Features Intersected: SALMON BROOK
Maintenance/Ownership: State

Culvert 12:
Culvert - 1949
Structure No. 300113001213051
Length: 10'
Under Clearance: 8.0'
Facility Carried: US5
Bridge Type: CGMPP
Features Intersected: CATTLE PASS
Maintenance: State


Culvert 13:
Culvert - 1949
Structure No. 300113001313051
Length: 45'
Under Clearance: 15.0'
Facility Carried: US5
Bridge Type: 2 CGMPP
Features Intersected: CANOE BROOK
Maintenance: State

Culvert 14:
Culvert - 1955
Structure No. 300113001413051
Length: 8'
Under Clearance: 6.0'
Facility Carried: US5
Bridge Type: R.C. BOX
Features Intersected: BROOK
Maintenance: State

Road Widths	Travellane	Roadway	Lane Count	Base	Subbase
	30	33	32	30	22
	8" S.B.	18"-24" S.B.	18" S.B.	4" Crushed Gravel	18" S.B.

Curves	7	6	8	15	5	4	22	30	4	4	4
--------	---	---	---	----	---	---	----	----	---	---	---

Grades	+8.0	-8.0	+5.7	-7.0	+5.0	+5.0
--------	------	------	------	------	------	------



Maintenance Garage	District 2 - Dummerston B Garage
--------------------	----------------------------------

Speed Zone	40
------------	----

Functional Class	5
------------------	---

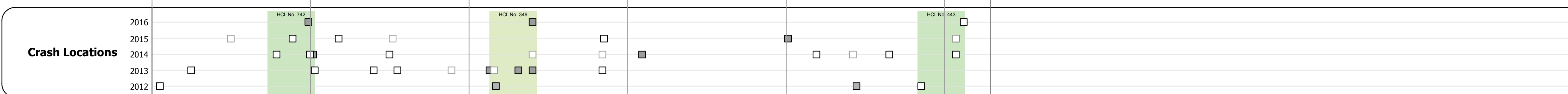
National Highway System	
-------------------------	--

Limited Access Highway	
------------------------	--

Traffic Counters	X106	X105
------------------	------	------

Customer Service Level	Local Connector
------------------------	-----------------

ADT Counts	2016: 5900, 4500, 3400, 3900, 3800, 4800	2015: 5800, 4400, 3300, 3800, 3700, 4700	2014: 5500, 4200, 3300, 3800, 3600, 4900	2013: 5300, 4000, 3300, 3700, 3600, 5000	2012: 5000, 3800, 3300, 3700, 3500, 5200
------------	--	--	--	--	--



Historic Projects Unknown, Retreatment, Resurface, Bituminous Mix, Skiny Mix, Bituminous Seal, Surface Treated Gravel, Plant Mix, Reclaimed Base and Bituminous Concrete, Concrete	Functional Class 1- Interstate System, 2- Other Freeways and Expressways, 3- Principal Arterial, 4- Minor Arterial, 5- Major Collector, 6- Minor Collector	Curves Left (segreg), Right, Grades: grade up, grade down	Road Widths Traffic Counters (counter ID), AADT (count)	Crash Locations Fatal, Injury, Property Damage Only, Unknown Crash Type, High Crash Locations (HCL's)	Mileage by Functional Class By Sheet 0113 5 - Major collector 5.287	Mileage by Town By Sheet DUMMERSTON - U005-1305 5.287 of 5.287	DISTRICT 2	TOWN DUMMERSTON	Date: 10/24/17	ROUTE US-5 ETE mileage: 12.473 to 17.76
Page Total Mileage: 5.287 mi						Page Total Mileage: 5.287 mi		1 of 1 TWN mileage: 0.0 to 5.287		