

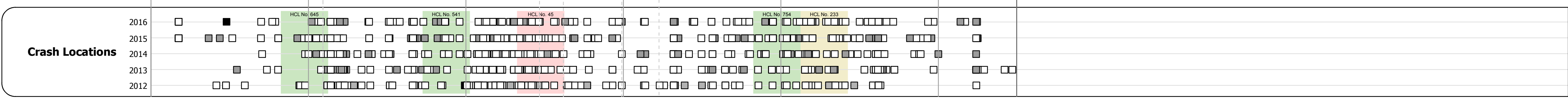
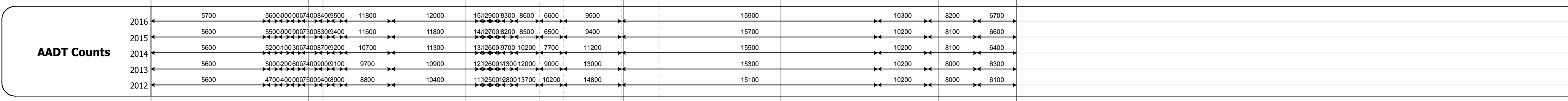






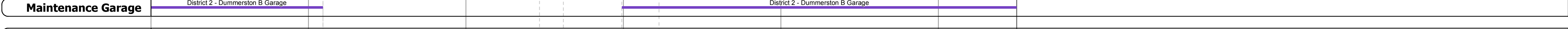
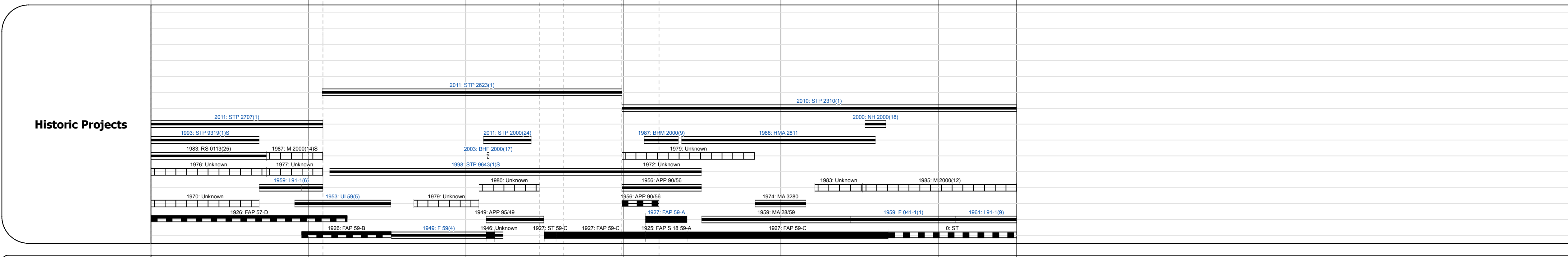


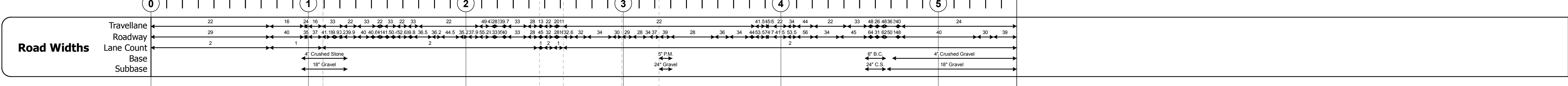
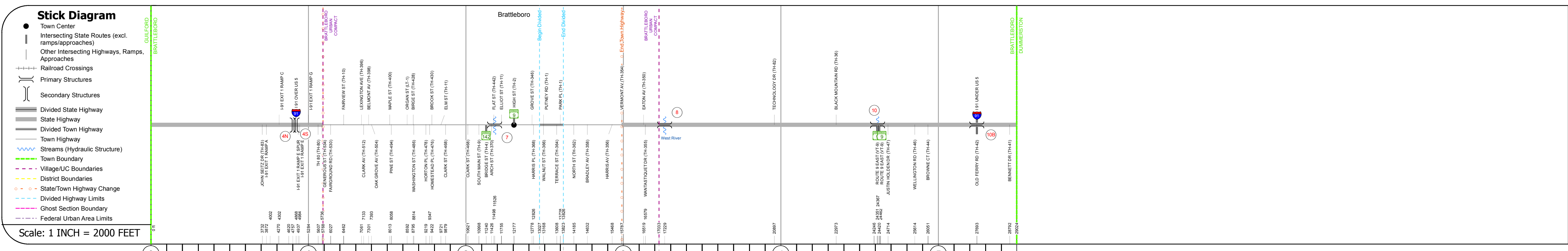
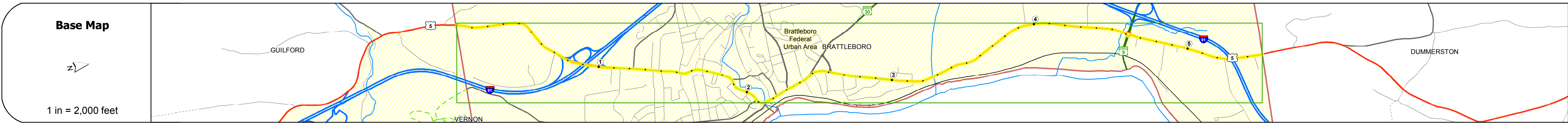
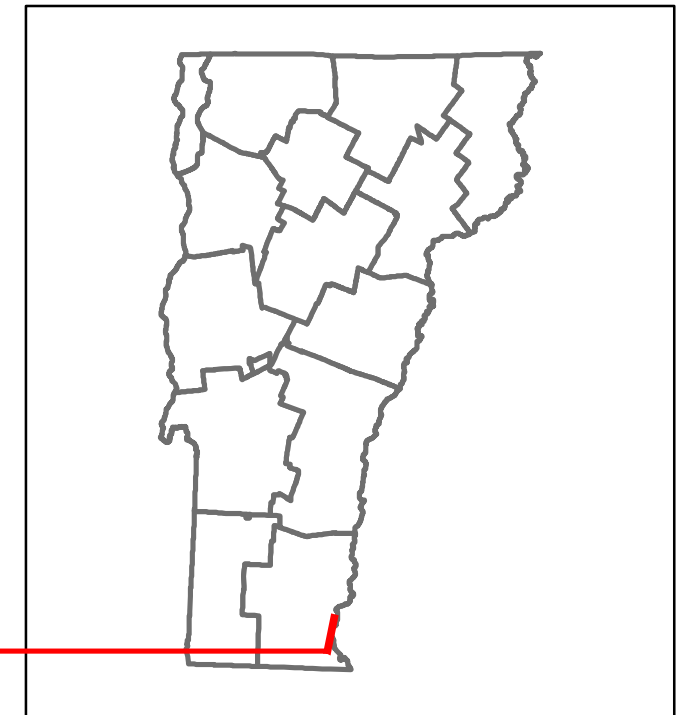


# Route Log and Progress Chart

**DRAFT**

Please Note: Errors and Omissions May Exist.  
Contact the VTrans Mapping Section with questions or concerns.

|          |             |       |
|----------|-------------|-------|
| DISTRICT | TOWN        | ROUTE |
| 2        | BRATTLEBORO | US-5  |



### STRUCTURE DESCRIPTIONS

**Bridge 4S:**  
Stringer/multi-beam or girder - 1959  
Structure No. 200091004513022  
Length: 198'  
Width: 44.0'  
Under Clearance: 14.0'  
Facility Carried: 1 00091 ML  
Bridge Type: 2 SPAN ROLLED BEAM  
Features Intersected: 1 91 OVER US 5  
Surface: Bituminous  
Maintenance/Ownership: State

**Bridge 4N:**  
Stringer/multi-beam or girder - 1959  
Structure No. 200091004N13022  
Length: 198'  
Width: 30.0'  
Under Clearance: 17.5'  
Facility Carried: 1 00091 ML  
Bridge Type: 2 SPAN ROLLED BEAM  
Features Intersected: 1 91 OVER US 5  
Surface: Bituminous  
Maintenance/Ownership: State

**Bridge 7:**  
Stringer/multi-beam or girder - 1938  
Structure No. 20200000713022  
Length: 67'  
Width: 58.6'  
Facility Carried: US 00005 ML  
Bridge Type: WELDED PLATE GIRDER  
Features Intersected: WHETSTONE BROOK  
Surface: Bituminous  
Maintenance/Ownership: City/Municipal

**Bridge 8:**  
Stringer/multi-beam or girder - 1987  
Structure No. 20200000813022  
Length: 356'  
Width: 39.3'  
Facility Carried: US 00005 ML  
Bridge Type: 2 SPN CONT. WLD GIR  
Features Intersected: WEST RIVER  
Surface: Bituminous  
Maintenance/Ownership: State

**Bridge 10:**  
Stringer/multi-beam or girder - 1959  
Structure No. 20200001013022  
Length: 34'  
Width: 64.0'  
Facility Carried: US 00005 ML  
Bridge Type: ROLLED BEAM  
Features Intersected: BROOK  
Surface: Bituminous  
Maintenance/Ownership: State

**Bridge 10B:**  
Stringer/multi-beam or girder - 1961  
Structure No. 200113010B13022  
Length: 285'  
Width: 30.0'  
Under Clearance: 16.25'  
Facility Carried: US 00005 ML  
Bridge Type: 4 SPAN ROLLED BEAM  
Features Intersected: 1 91 UNDER US 5  
Surface: Bituminous  
Maintenance/Ownership: State

|  |   |   |   |   |  |  |                 |                    |  |   |
|--|---|---|---|---|--|--|-----------------|--------------------|--|---|
| <b>Historic Projects</b>   | <b>Functional Class</b>   | <b>Curves</b>   | <b>Road Widths</b>  | <b>Crash Locations</b>  | <b>Mileage by Functional Class By Sheet</b>  | <b>Mileage by Town By Sheet</b>        | <b>DISTRICT</b> | <b>TOWN</b>        | <b>Date: 10/24/17</b>                      | <b>ROUTE</b>                                |
| <ul style="list-style-type: none"> <li>Unknown</li> <li>Retreatment</li> <li>Resurface</li> <li>Bituminous Mix</li> <li>Skinny Mix</li> <li>Bituminous Seal</li> </ul> | <ul style="list-style-type: none"> <li>1 - Interstate System</li> <li>2 - Other Freeways and Expressways</li> <li>3 - Principal Arterial</li> <li>4 - Minor Arterial</li> <li>5 - Major Collector</li> <li>6 - Minor Collector</li> </ul> | <ul style="list-style-type: none"> <li>Left</li> <li>Right</li> <li>grade up</li> <li>grade down</li> </ul> | <ul style="list-style-type: none"> <li>Traffic Counters (count ID)</li> <li>AADT (count)</li> </ul> | <ul style="list-style-type: none"> <li>Fatal</li> <li>Injury</li> <li>Property Damage Only</li> <li>Unknown Crash Type</li> </ul> | <ul style="list-style-type: none"> <li>0113 - 3 - Other Principal Arterial</li> <li>010-2 - 3 - Other Principal Arterial</li> <li>0113 - 4 - Minor Arterial</li> </ul> | BRATTLEBORO - U005-1302 5.497 of 5.497 | <b>2</b>        | <b>BRATTLEBORO</b> | <b>1 of 1</b><br>TWN mileage: 0.0 to 5.497 | <b>US-5</b><br>ETE mileage: 6.976 to 12.473 |