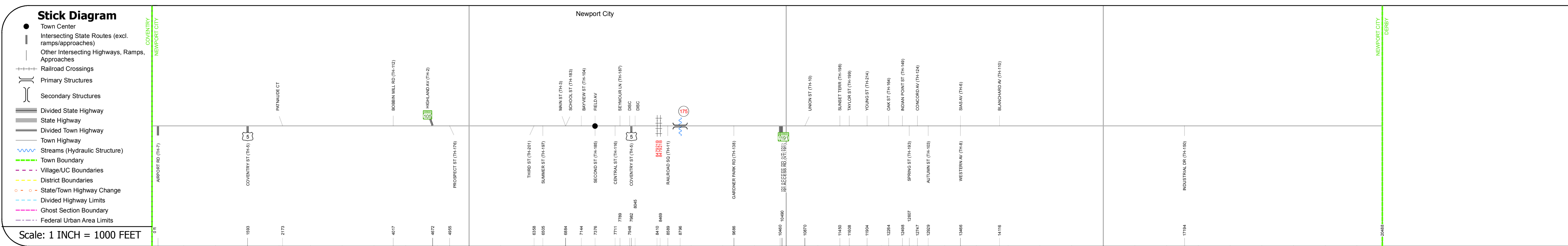
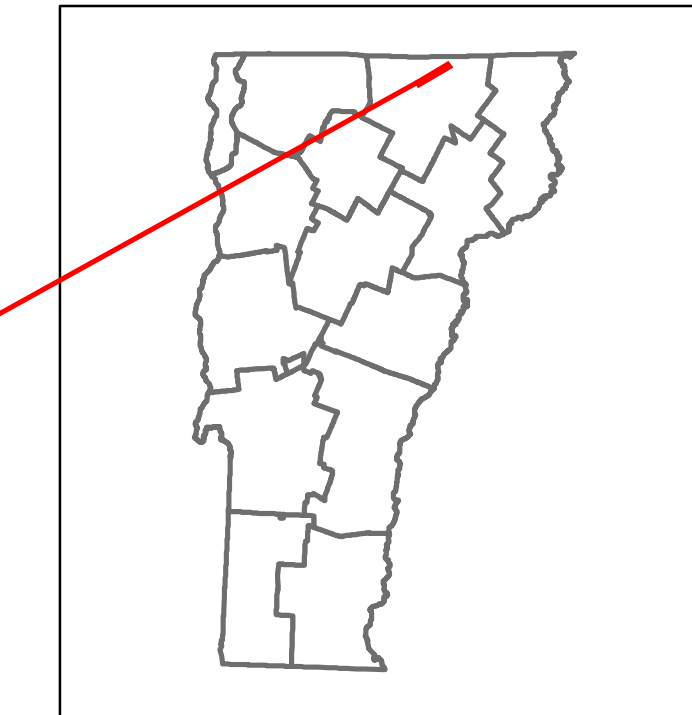
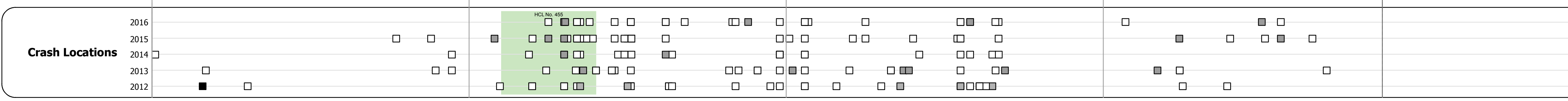







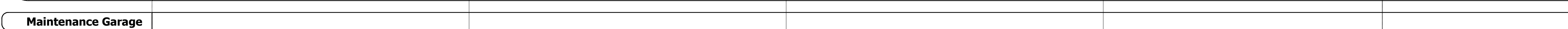

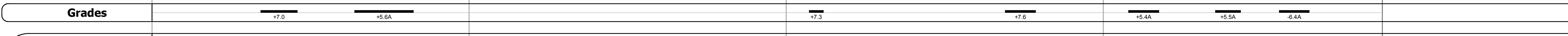

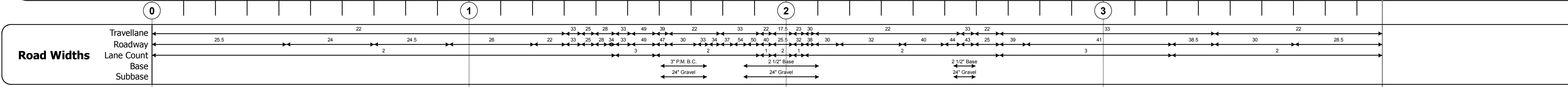


DISTRICT	TOWN	ROUTE
9	NEWPORT CITY	US-5



### STRUCTURE DESCRIPTIONS

Bridge 175:  
Stringer/multi-beam or girder - 1927  
Structure No: 200034017510152  
Length: 320'  
Width: 29.3'  
Facility Carried: US 00005 ML  
Bridge Type: 8 SPAN ROLLED BEAM  
Features Intersected: LAKE MEMPHREMAGOG  
Surface: Bituminous  
Maintenance/Ownership: City/Municipal



<b>Historic Projects</b> Unknown, Retreatment, Resurface, Bituminous Mix, Skiny Mix, Bituminous Seal Surface Treated Gravel, Plant Mix, Reclaimed Base and Bituminous Concrete, Concrete, Gravel	<b>Functional Class</b> 1- Interstate System, 2- Other Freeways and Expressways, 3- Principal Arterial, 4- Minor Arterial, 5- Major Collector, 6- Minor Collector	<b>Curves</b> Left (segress), Right <b>Grades</b> grade up, grade down	<b>Road Widths</b> (ft) <b>Traffic Counters</b> (counter ID) <b>AADT</b> (count)	<b>Crash Locations</b> Fatal, Injury, Property Damage Only, Unknown Crash Type <b>High Crash Locations (HCL's)</b> HCL No. 201-300, 301-400, 401-800	<b>Mileage by Functional Class By Sheet</b> 034-3 3 - Other Principal Arterial 1.899 034-2 3 - Other Principal Arterial 1.096 0113 4 - Minor Arterial 0.885		<b>Mileage by Town By Sheet</b> NEWPORT CITY - U005-1015 3.88 of 3.88		<b>DISTRICT</b> 9	<b>TOWN</b> NEWPORT CITY	<b>Date:</b> 10/28/17	<b>ROUTE</b> US-5 ETE mileage: 182.5 to 186.38
					<b>Page Total Mileage: 3.88 mi</b>		<b>Page Total Mileage: 3.88 mi</b>					