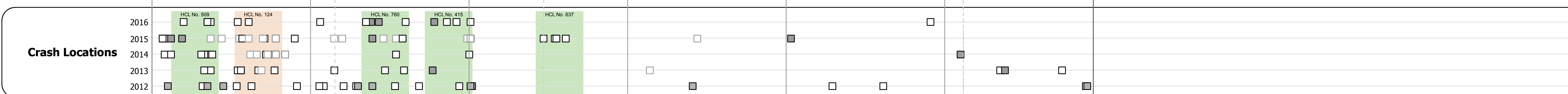
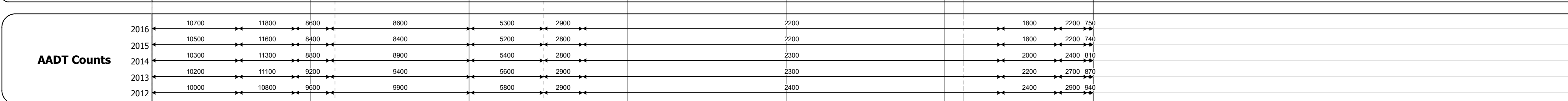





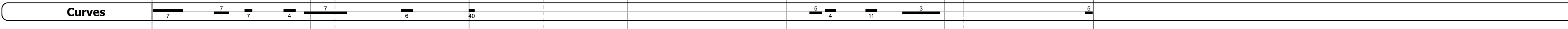
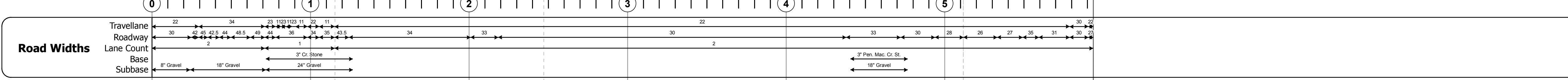
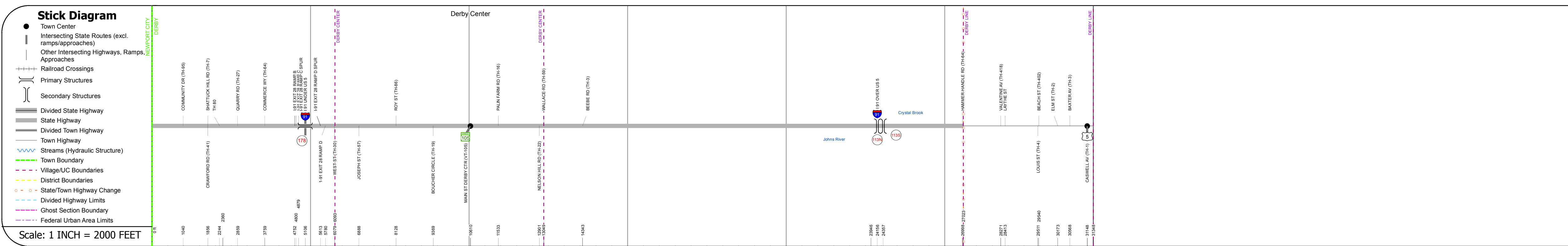
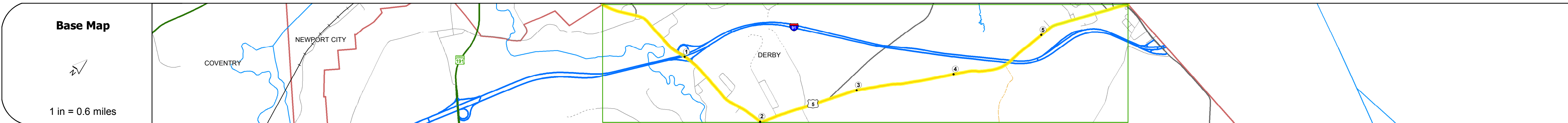
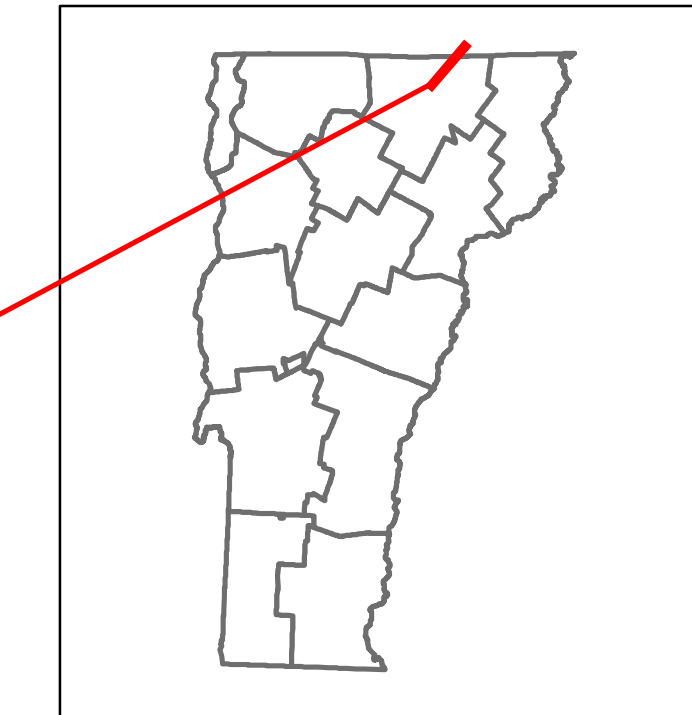


DISTRICT	TOWN	ROUTE
9	DERBY	US-5



STRUCTURE DESCRIPTIONS

Bridge 178:
Stringer/multi-beam or girder - 1970
Structure No: 200034017810072
Length: 331'
Width: 64.3'
Under Clearance: 17.33'
Facility Carried: US 00005 ML
Bridge Type: 4SP CONT ROLLED BM
Features Intersected: I 91 UNDER US 5
Surface: Bituminous
Maintenance/Ownership: State

Bridge 113N:
Stringer/multi-beam or girder - 1962
Structure No: 200091113N10072
Length: 214'
Width: 42.0'
Under Clearance: 15.67'
Facility Carried: I 00091 ML
Bridge Type: 3SP ROLLED BM
Features Intersected: I 91 OVER US 5
Surface: Bituminous
Maintenance/Ownership: State

Bridge 113S:
Stringer/multi-beam or girder - 1969
Structure No: 200091113S10072
Length: 194'
Width: 38.3'
Under Clearance: 18.92'
Facility Carried: I 00091 ML
Bridge Type: 3SP CONT ROLLED BM
Features Intersected: I 91 OVER US 5
Surface: Bituminous
Maintenance/Ownership: State

Historic Projects <ul style="list-style-type: none"> Unknown Retreatment Resurface Bituminous Mix Skinny Mix Bituminous Seal 	Functional Class <ul style="list-style-type: none"> 1 - Interstate System 2 - Other Freeways and Expressways 3 - Principal Arterial 4 - Minor Arterial 5 - Major Collector 6 - Minor Collector 	Curves <ul style="list-style-type: none"> Left Right 	Road Widths <ul style="list-style-type: none"> Gravel Plant Mix Reclaimed Base and Bituminous Concrete Concrete Gravel 	Crash Locations <ul style="list-style-type: none"> Fatal Injury Property Damage Only Unknown Crash Type 	Mileage by Functional Class By Sheet 034-3 0113 4 - Minor Arterial 5 - Major Collector 2,009 3,928	Mileage by Town By Sheet DERBY - U005-1007 5.937 of 5.937	DISTRICT 9	TOWN DERBY	Date: 10/24/17	ROUTE US-5 ETE mileage: 186.38 to 192.317	
Page Total Mileage: 5.937 mi						Page Total Mileage: 5.937 mi					