


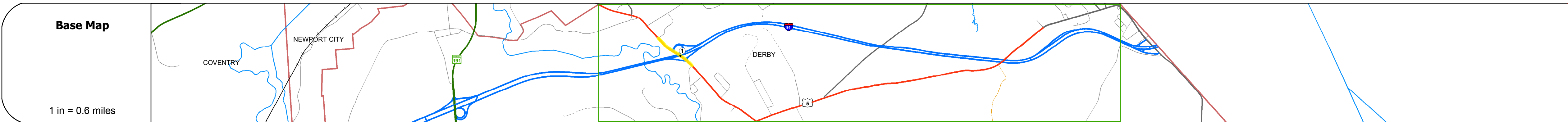
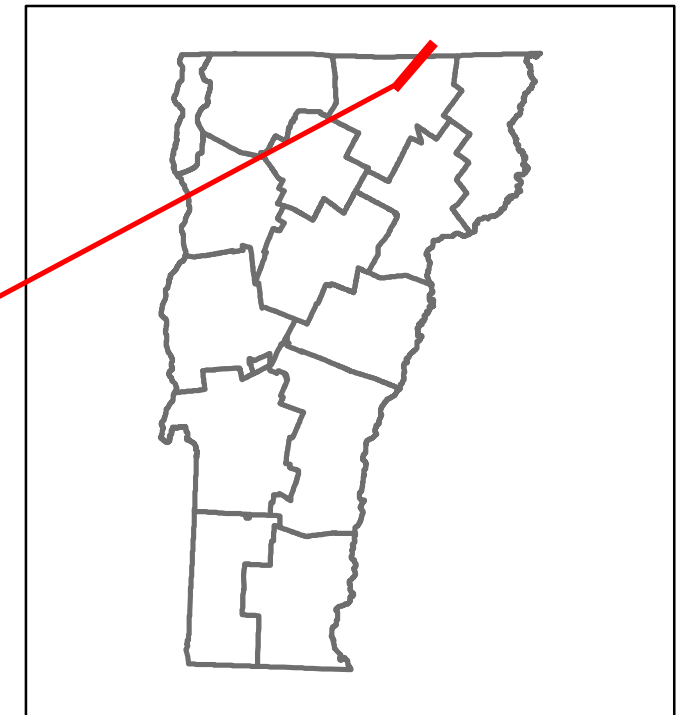


# Route Log and Progress Chart

**DRAFT**

Please Note: Errors and Omissions May Exist.  
Contact the VTrans Mapping Section with questions or concerns.

DISTRICT	TOWN	ROUTE
9	DERBY	US-5



<b>Curves</b>	
---------------	--

<b>Grades</b>	
---------------	--



<b>Maintenance Garage</b>	District 9 - Derby Garage
---------------------------	---------------------------

<b>Speed Zone</b>	
-------------------	--

<b>Functional Class</b>	4
-------------------------	---

<b>National Highway System</b>	
--------------------------------	--

<b>Limited Access Highway</b>	
-------------------------------	--

<b>Traffic Counters</b>	
-------------------------	--

<b>Customer Service Level</b>	Arterial Highway
-------------------------------	------------------

<b>AADT Counts</b>	
2016	
2015	
2014	
2013	
2012	

<b>Crash Locations</b>	
2016	
2015	
2014	
2013	
2012	

STRUCTURE DESCRIPTIONS	

<b>Historic Projects</b> Unknown, Retreatment, Resurface, Bituminous Mix, Skinny Mix, Bituminous Seal, Bituminous Concrete, Cold Plane and Reclaimed Base and Bituminous Concrete, Surface Treated Gravel, Plant Mix, Reclaimed Base and Bituminous Concrete	<b>Functional Class</b> 1- Interstate System, 2- Other Freeways and Expressways, 3- Principal Arterial, 4- Minor Arterial, 5- Major Collector, 6- Minor Collector	<b>Curves</b> Left (degrees), Right (degrees)	<b>Road Widths</b> (ft)	<b>Traffic Counters</b> (counter ID), AADT (count)	<b>Crash Locations</b> Fatal, Injury, Property Damage Only, Unknown Crash Type	<b>High Crash Locations (HCL's)</b> HCL No., 1-100, 101-200, 201-300, 301-400, 401-800	<b>Mileage by Functional Class By Sheet</b> 034-3 4 - minor Arterial 0.440	<b>Mileage by Town By Sheet</b> DERBY - U005-1007S 0.44 of 0.44	<b>DISTRICT</b> 9	<b>TOWN</b> DERBY	<b>Date:</b> 10/28/17	<b>ROUTE</b> US-5 ETE mileage: 187.092 to 187.532
							<b>Page Total Mileage:</b> 0.440 mi	<b>Page Total Mileage:</b> 0.44 mi	<b>1 of 1</b> TWN mileage: 0.712 to 1.152			

For More Information Contact - Vermont Agency of Transportation, Policy, Planning and Intermodal Development Division - Mapping Section, 1 National Life Drive, Montpelier, VT 05633-5001 Telephone: 802-828-2600.