
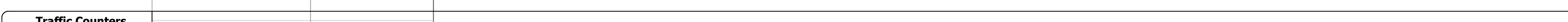


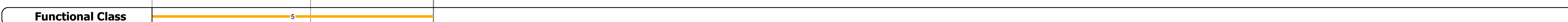





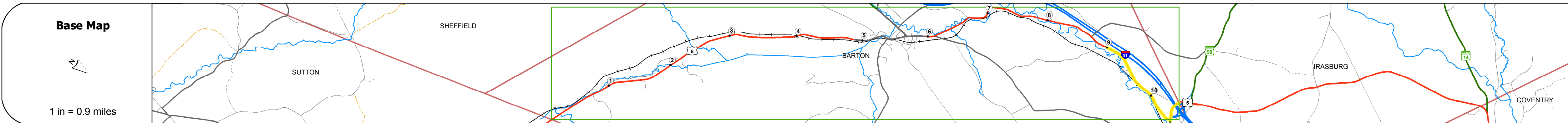
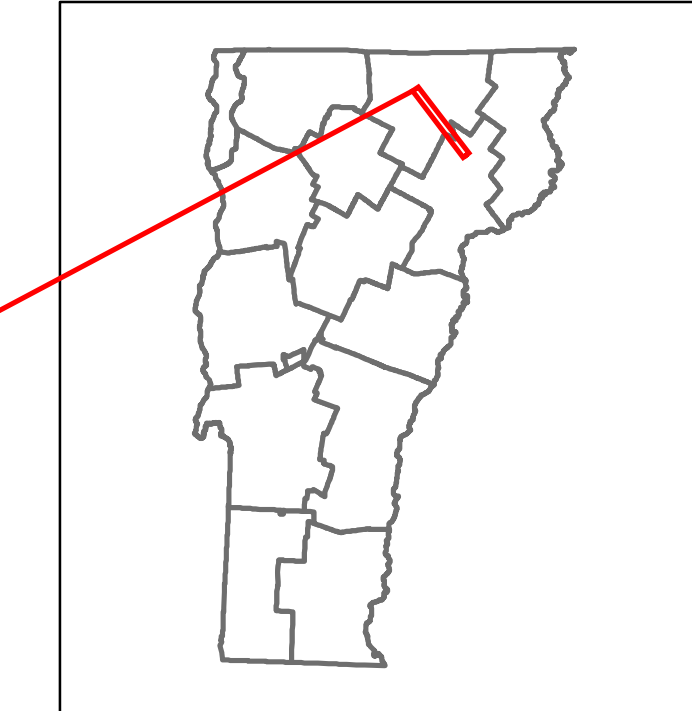



DISTRICT	TOWN	ROUTE
9	BARTON	US-5



Year	2016	2015	2014	2013	2012
2016	2200	473600	4100	3700	
2015	2200	463600	4000	3600	
2014	2200	463600	4000	3700	
2013	2100	473600	4100	3700	
2012	2100	473700	4100	3800	



STRUCTURE DESCRIPTIONS

Bridge 106N:
Stringer/multi-beam or girder - 1971
Structure No: 200091106N10022
Length: 200'
Width: 42.7'
Under Clearance: 15.83'
Facility Carried: I 00091 ML
Bridge Type: 3SP CONT WELDED GIR
Features Intersected: I 91 OVER US 5
Surface: Bituminous
Maintenance/Ownership: State

Bridge 106S:
Stringer/multi-beam or girder - 1971
Structure No: 200091106S10022
Length: 200'
Width: 42.7'
Under Clearance: 15.17'
Facility Carried: I 00091 ML
Bridge Type: 3SP CONT WELDED GIR
Features Intersected: I 91 OVER US 5
Surface: Bituminous
Maintenance/Ownership: State

Historic Projects Unknown, Retreatment, Resurface, Bituminous Mix, Skiny Mix, Bituminous Seal, Concrete, Surface Treated Gravel, Plant Mix, Reclaimed Base and Bituminous Concrete	Functional Class 1 - Interstate System, 2 - Other Freeways and Expressways, 3 - Principal Arterial, 4 - Minor Arterial, 5 - Major Collector, 6 - Minor Collector	Curves Left (segress), Right, Grades: grade up, grade down	Road Widths Traffic Counters (counter ID), AADT (count)	Crash Locations Fatal, Injury, Property Damage Only, Unknown Crash Type, High Crash Locations (HCL's)	Mileage by Functional Class By Sheet 0113 5 - Major collector 1.775	Mileage by Town By Sheet BARTON - U005-1002 1.775 of 10.775	DISTRICT 9	TOWN BARTON	Date: 10/24/17	ROUTE US-5 ETE mileage: 171.071 to 172.846
					Page Total Mileage: 1.775 mi	Page Total Mileage: 1.775 mi				