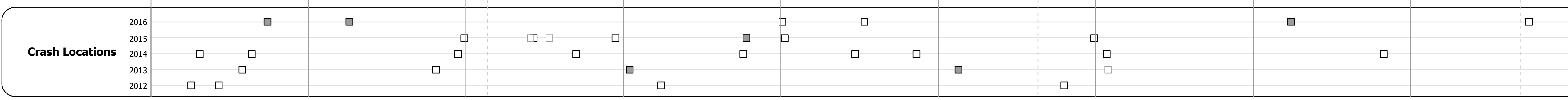







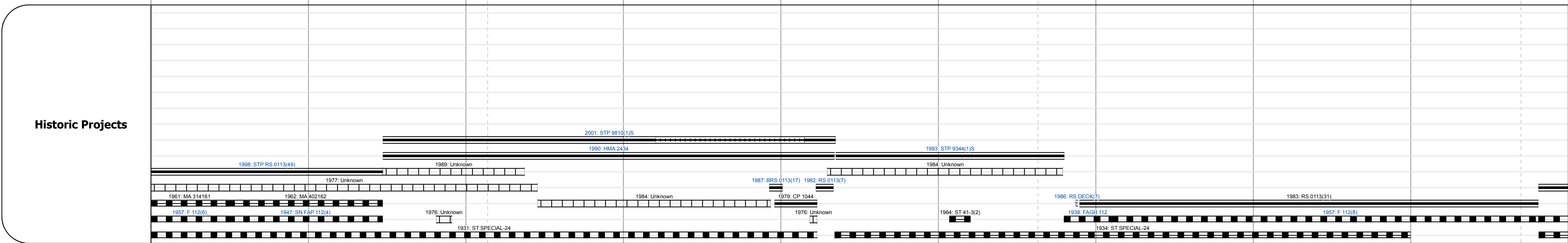

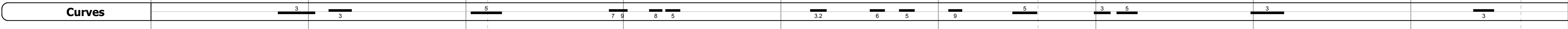
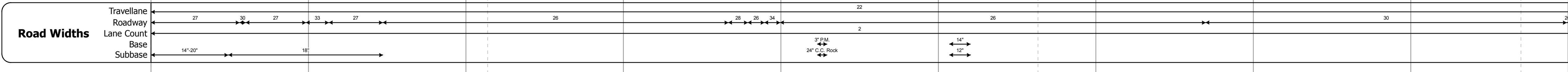
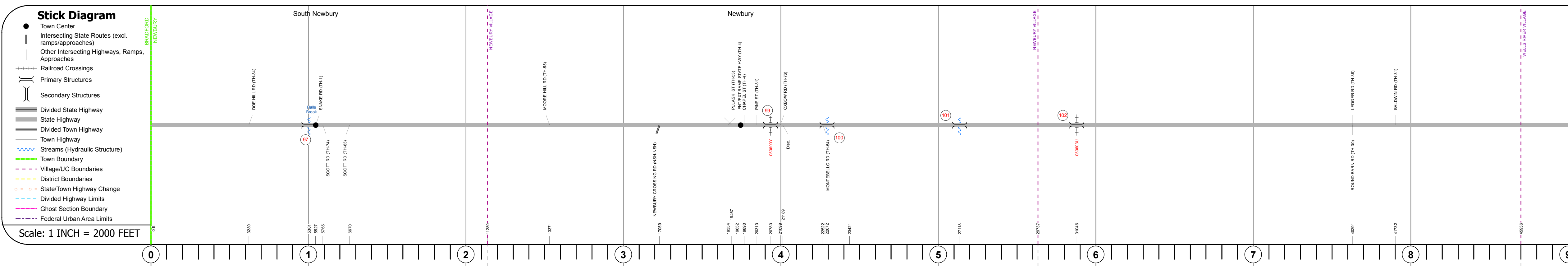
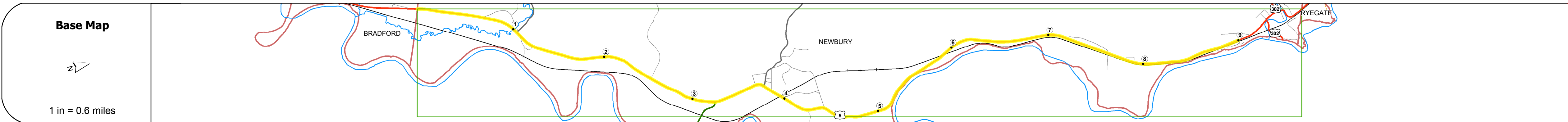
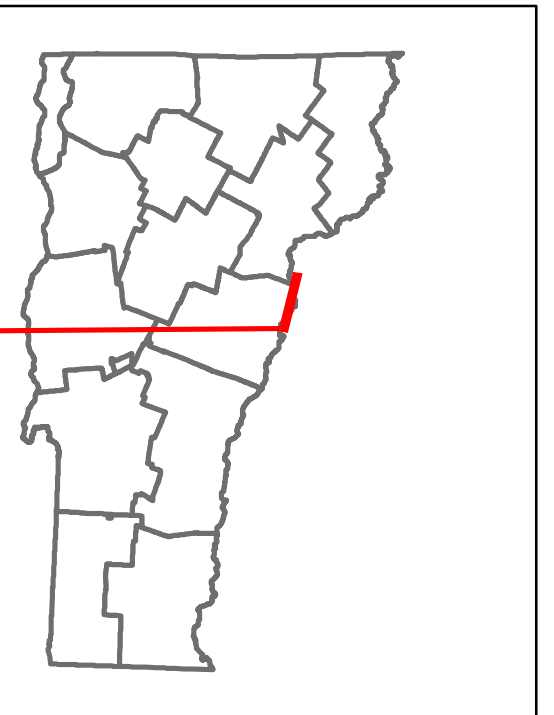


DISTRICT	TOWN	ROUTE
7	NEWBURY	US-5



**STRUCTURE DESCRIPTIONS**

**Bridge 97:**  
Stringer/multi-beam or girder - 1947  
Structure No: 200113009709072  
Length: 108'  
Width: 32.3'  
Facility Carried: US 00005 ML  
Bridge Type: 2-SPAN ROLLED BEAM  
Features Intersected: HALLS BROOK  
Surface: Bituminous  
Maintenance/Ownership: State

**Bridge 99:**  
Stringer/multi-beam or girder - 1987  
Structure No: 200113099909072  
Length: 154'  
Width: 33.8'  
Under Clearance: 36.0'  
Facility Carried: US 00005 ML  
Bridge Type: WELDED GIRDER  
Features Intersected: US 5 OVER CONN RIVER RR  
Surface: Bituminous  
Maintenance/Ownership: State

**Culvert 100:**  
Culvert - 1980  
Structure No: 300113010009071  
Length: 8'  
Under Clearance: 8.0'  
Facility Carried: US5  
Bridge Type: C.G.M.P.P.  
Features Intersected: HARRIMAN BROOK  
Maintenance: State

**Culvert 101:**  
Culvert - 1964  
Structure No: 300113010109071  
Length: 10'  
Under Clearance: 10.0'  
Facility Carried: US5  
Bridge Type: CGMPP  
Features Intersected: BROOK  
Maintenance: State

**Bridge 102:**  
Stringer/multi-beam or girder - 1938  
Structure No: 200113010209072  
Length: 320'  
Width: 27.4'  
Under Clearance: 21.75'  
Facility Carried: US 00005 ML  
Bridge Type: 5 SPAN ROLLED BEAM  
Features Intersected: US 5 OVER CONN RIVER RR  
Surface: Bituminous  
Maintenance/Ownership: State

<b>Historic Projects</b>	<b>Functional Class</b>	<b>Curves</b>	<b>Road Widths</b>	<b>Crash Locations</b>	<b>Mileage by Functional Class By Sheet</b>	<b>Mileage by Town By Sheet</b>	<b>DISTRICT</b>	<b>TOWN</b>	<b>Date: 10/24/17</b>	<b>ROUTE</b>
Unknown, Bituminous Concrete, Retreatment, Resurface, Bituminous Mix, Skippy Seal, Bituminous Seal	1- Interstate System, 2- Other Freeways and Expressways, 3- Principal Arterial, 4- Minor Arterial, 5- Major Collector, 6- Minor Collector	Left (segreg), Right, Grades (grade up, grade down)	(ft), Traffic Counters (counter ID), AADT (count)	Fatal, Injury, Property Damage Only, Unknown Crash Type, High Crash Locations (HCL's)	0113 5 - Major collector 9.000	NEWBURY - U005-0907 9.0 of 9.822	7	NEWBURY	1 of 2 TWN mileage: 0.0 to 9.0	US-5 ETE mileage: 107.497 to 116.497
Indicated plans available - <a href="http://vtransmap01.aot.state.vt.us/rp/cpr/D/webstore/">http://vtransmap01.aot.state.vt.us/rp/cpr/D/webstore/</a>					Page Total Mileage: 9.000 mi		Page Total Mileage: 9.0 mi			