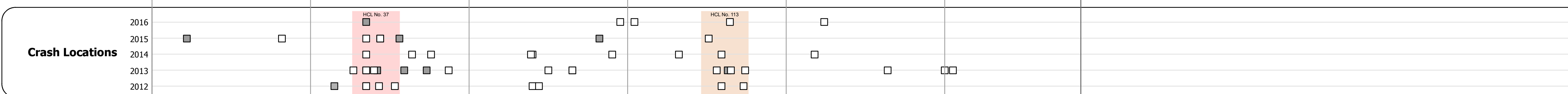
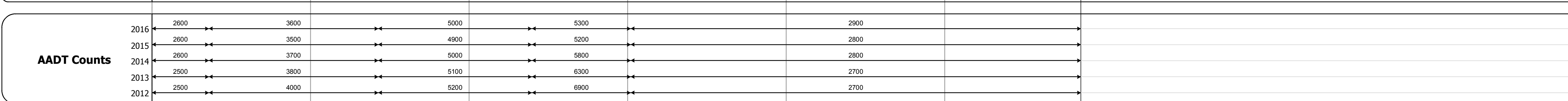




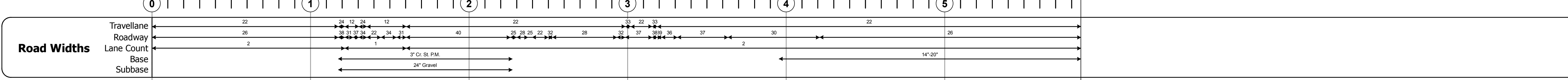

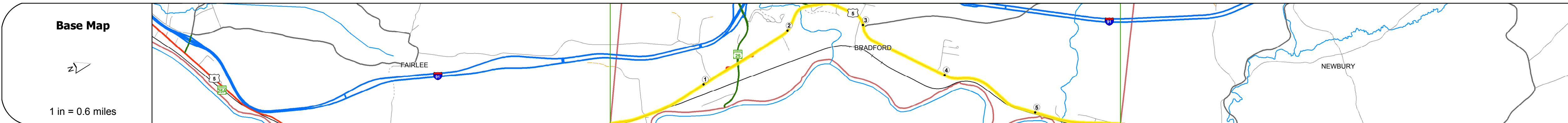
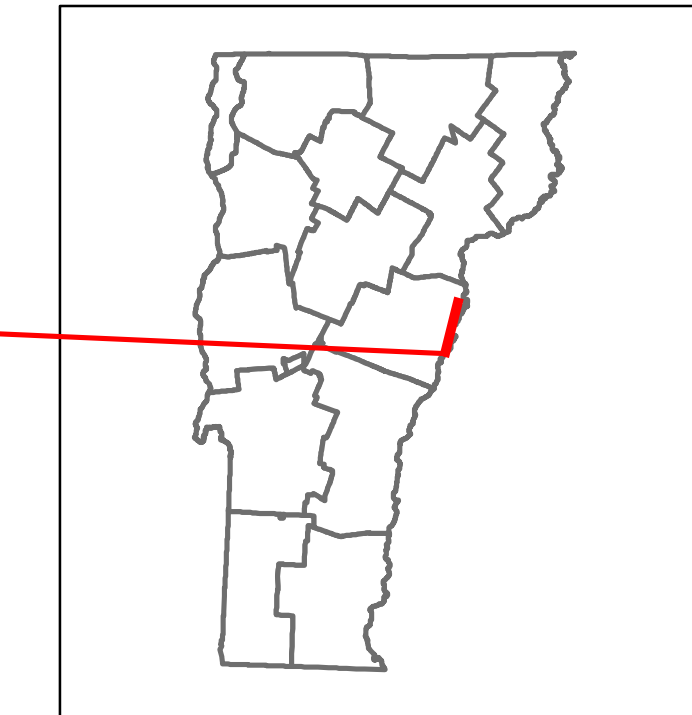


DISTRICT	TOWN	ROUTE
7	BRADFORD	US-5



STRUCTURE DESCRIPTIONS

Culvert 90C:
Culvert - 1971
Structure No. 300113090C09011
Length: 7'
Under Clearance: 7.0'
Facility Carried: US5
Bridge Type: CGMPA
Features Intersected: CATTLE PASS
Maintenance: State

Bridge 91:
Girder and floorbeam system - 1939
Structure No. 200113009109012
Length: 92'
Width: 29.0'
Facility Carried: US 00005 ML
Bridge Type: RIVETED TWO GIRDER
Features Intersected: WAITS RIVER
Surface: Bituminous
Maintenance/Ownership: State

Culvert 92:
Culvert - 1953
Structure No. 300113009209011
Length: 7'
Under Clearance: 6.0'
Facility Carried: US5
Bridge Type: RC SEGMENTAL PIPE
Features Intersected: KINGHORN BROOK
Maintenance: State

Bridge 93:
Stringer/multi-beam or girder - 1957
Structure No. 200113009309012
Length: 69'
Width: 32.8'
Facility Carried: US 00005 ML
Bridge Type: ROLLED BEAM
Features Intersected: ROARING BROOK
Surface: Bituminous
Maintenance/Ownership: State

Culvert 93A:
Culvert - 1957
Structure No. 300113093A09011
Length: 17'
Under Clearance: 14.0'
Facility Carried: US5
Bridge Type: RC BOX CULVERT
Features Intersected: ACCESS ROAD
Maintenance: State

Historic Projects <ul style="list-style-type: none"> Unknown Retreatment Resurface Bituminous Mix Skinny Mix Bituminous Seal 	Functional Class <ul style="list-style-type: none"> 1 - Interstate System 2 - Other Freeways and Expressways 3 - Principal Arterial 4 - Minor Arterial 5 - Major Collector 6 - Minor Collector 	Curves <ul style="list-style-type: none"> Left (segress) Right 	Road Widths <ul style="list-style-type: none"> (ft) 	Crash Locations <ul style="list-style-type: none"> Fatal Injury Property Damage Only Unknown Crash Type 	Mileage by Functional Class By Sheet 0113 5 - Major collector 5.859	Mileage by Town By Sheet BRADFORD - U005-0901 5.859 of 5.859	DISTRICT 7	TOWN BRADFORD	Date: 10/24/17	ROUTE US-5
Speed Zones 25 30 35 40 45 50 55 60 65	Traffic Counters (counter ID) AADT (count)	Grades grade up grade down	High Crash Locations (HCL's) HCL No. 201 - 300 1 - 100 301 - 400 101 - 200 401 - 800	Page Total Mileage: 5.859 mi	Page Total Mileage: 5.859 mi	1 of 1 TWN mileage: 0.0 to 5.859	ETE mileage: 101.638 to 107.497			