

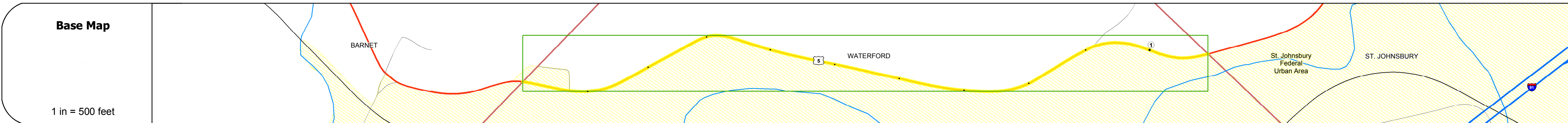
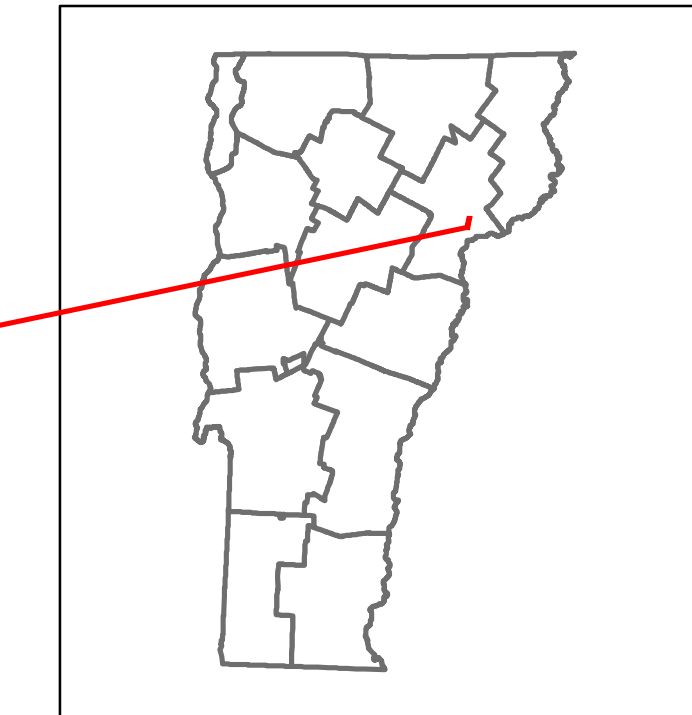


Route Log and Progress Chart



DRAFT

Please Note: Errors and Omissions May Exist.
Contact the VTrans Mapping Section with questions or concerns.

DISTRICT	TOWN	ROUTE
7	WATERFORD	US-5



Road Widths	Travellane: 22
Roadway	28
Lane Count	2
Base	
Subbase	



Maintenance Garage District 7 - St. Johnsbury Garage

Speed Zone 40

Functional Class 5


National Highway System

Limited Access Highway

Traffic Counters

Customer Service Level Local Connector

AADT Counts	2016: 2900
2015: 2800	
2014: 2800	
2013: 2800	
2012: 2800	



STRUCTURE DESCRIPTIONS	
Culvert 125:	
Culvert - 1928	
Structure No. 300113012503161	
Length: 12	
Under Clearance: 10.0'	
Facility Carried: US5	
Bridge Type: RC CONCRETE BOX	
Features Intersected: BROOK	
Maintenance: State	

Historic Projects Unknown, Retreatment, Resurface, Bituminous Mix, Skinny Mix, Bituminous Seal, Surface Treated Gravel, Plant Mix, Reclaimed Base and Bituminous Concrete, Concrete	Functional Class 1- Interstate System, 2- Other Freeways and Expressways, 3- Principal Arterial, 4- Minor Arterial, 5- Major Collector, 6- Minor Collector	Curves Left (degrees), Right (degrees)	Road Widths (ft)	Traffic Counters (counter ID)	Crash Locations Fatal, Injury, Property Damage Only, Unknown Crash Type	High Crash Locations (HCL's) HCL No. 201-300, 301-400, 401-800	Mileage by Functional Class By Sheet 0113 5 - Major collector 1.091	Mileage by Town By Sheet WATERFORD - U005-0316 1.091 of 1.091	DISTRICT 7	TOWN WATERFORD	Date: 10/28/17	ROUTE US-5
							AADT (count)	Page Total Mileage: 1.091 mi	Page Total Mileage: 1.091 mi	1 of 1 TWN mileage: 0.0 to 1.091	ETE mileage: 134.644 to 135.735	