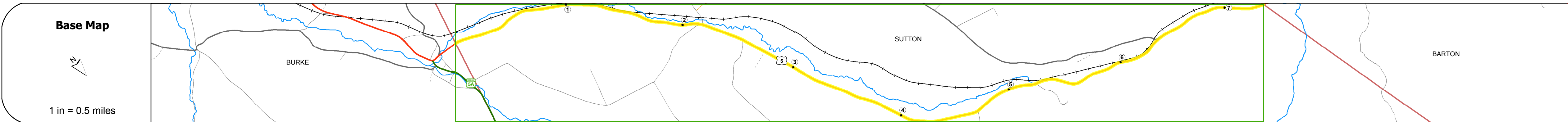
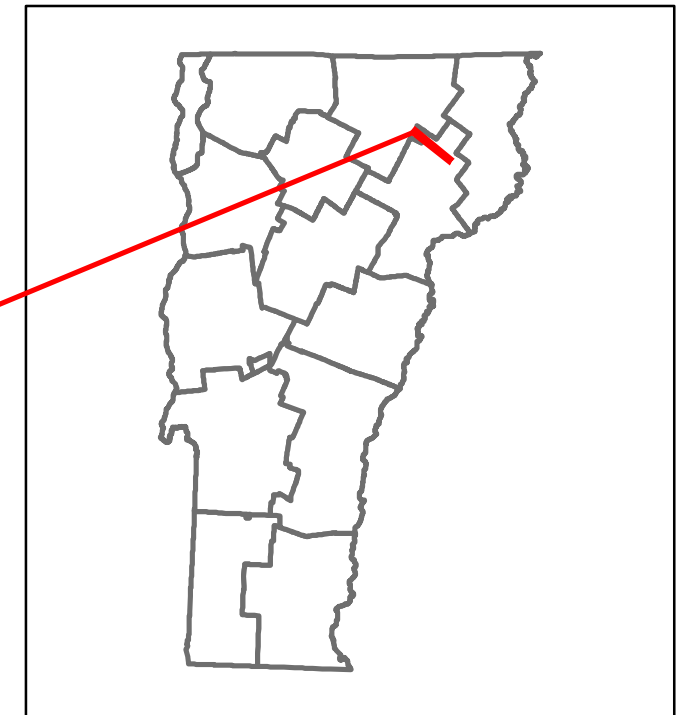



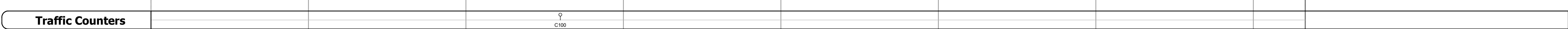





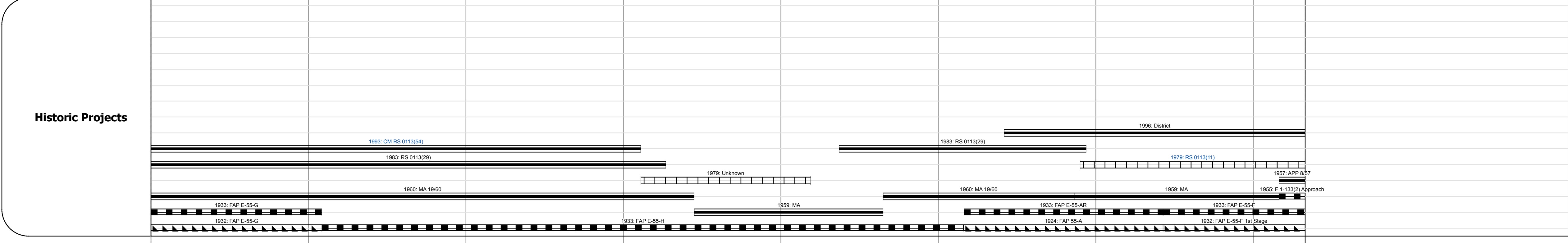
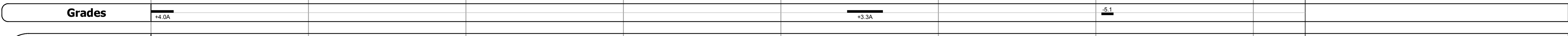

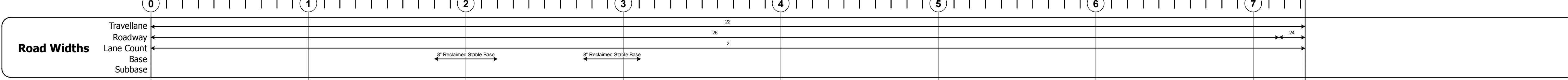
DISTRICT	TOWN	ROUTE
7	SUTTON	US-5



STRUCTURE DESCRIPTIONS

Culvert 151:
Culvert - 1960
Structure No. 300113015103141
Length: 7'
Under Clearance: 5.0'
Facility Carried: US5
Bridge Type: C.G.M.P.P.A.
Features Intersected: BROOK
Maintenance: State

Culvert 154:
Culvert - 1955
Structure No. 300113015403141
Length: 13'
Under Clearance: 4.0'
Facility Carried: US5
Bridge Type: R.C. BOX
Features Intersected: SWAMP
Maintenance: State



Year	2016	2015	2014	2013	2012
AA DT Counts	1700	1700	1400	1100	870
Crash Locations					

Historic Projects Unknown, Bituminous Concrete, Retreatment, Resurface, Bituminous Mix, Skiny Mix, Bituminous Seal, Surface Treated Gravel, Plant Mix, Reclaimed Base and Bituminous Concrete	Functional Class 1- Interstate System, 2- Other Freeways and Expressways, 3- Principal Arterial, 4- Minor Arterial, 5- Major Collector, 6- Minor Collector	Curves Left (segress), Right, Grades (grade up/down)	Road Widths Traffic Counters (counter ID), AADT (count)	Crash Locations Fatal, Injury, Property Damage Only, Unknown Crash Type, High Crash Locations (HCL's)	Mileage by Functional Class By Sheet 0113 5 - Major collector 7.329	Mileage by Town By Sheet SUTTON - U005-0314 7.329 of 7.329	DISTRICT 7	TOWN SUTTON	Date: 10/24/17	ROUTE US-5
					Page Total Mileage: 7.329 mi	Page Total Mileage: 7.329 mi	1 of 1 TWN mileage: 0.0 to 7.329	ETE mileage: 154.742 to 162.071		