Route Log and Progress Chart

DRAFT

Please Note: Errors and Omissions May Exist.
Contact the VTrans Mapping Section with questions or concerns.

DISTRICT	TOWN	ROUTE
7	RYEGATE	US-5

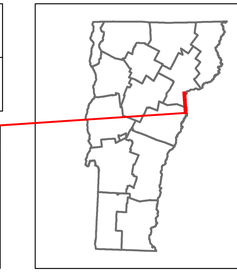

5

Base Map

1 in = 0.6 miles

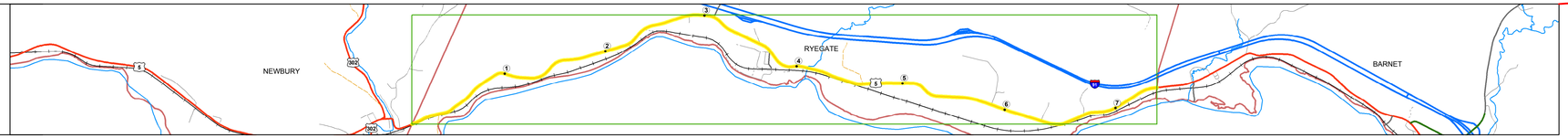

Stick Diagram

- Town Center
- Intersecting State Routes (excl. ramps/approaches)
- Other Intersecting Highways, Ramps, Approaches
- Railroad Crossings
- Primary Structures
- Secondary Structures
- Divided State Highway
- State Highway
- Divided Town Highway
- Town Highway
- Streams (Hydraulic Structure)
- Town Boundary
- Village/UC Boundaries
- District Boundaries
- State/Town Highway Change
- Divided Highway Limits
- Ghost Section Boundary
- Federal Urban Area Limits

Scale: 1 INCH = 2000 FEET

Road Widths

Travellane	22		
Roadway	26	28	35
Lane Count	2		
Base			3" Plant Mix
Subbase			24" Gravel

Curves

Grades

Historic Projects

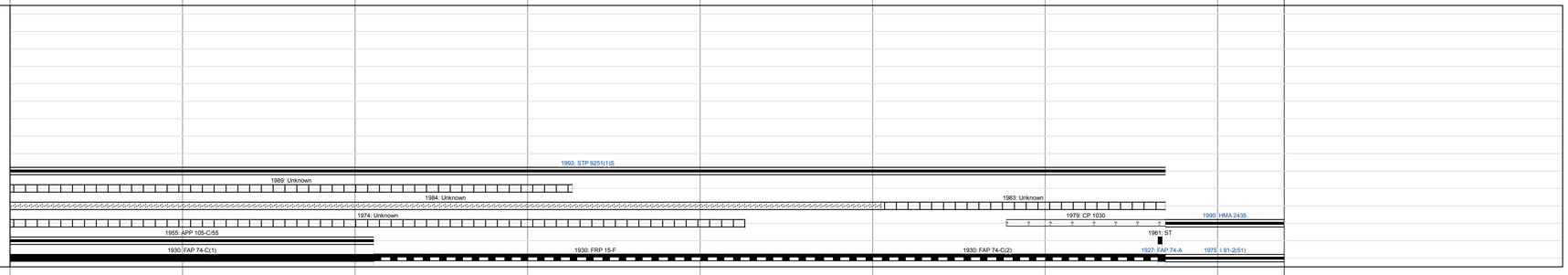

Maintenance Garage

Speed Zone



Functional Class

National Highway System

Limited Access Highway

Traffic Counters

Customer Service Level



AADT Counts



Crash Locations

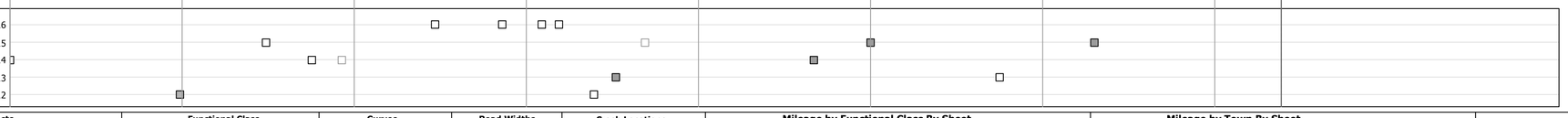

STRUCTURE DESCRIPTIONS

Culvert 114:
Culvert - 1930
Structure No. 300113011403101
Length: 12'
Under Clearance: 10.0'
Facility Carried: US5
Bridge Type: RC BOX CULVERT
Features Intersected: BROOK
Maintenance: State

Historic Projects: Unknown; Retreatment; Resurface; Bituminous Mix; Skinny Mix; Bituminous Seal; Bituminous Concrete; Bituminous Macadam; Cold Plane and Bituminous Concrete; Concrete; Gravel; Surface Treated Gravel; Plant Mix; Reclaimed Base and Bituminous Concrete

Indicated plans available - http://vtransmap01.aot.state.vt.us/rp/dpr/Diwebstore/

Functional Class: 1 - Interstate System; 2 - Other Freeways and Expressways; 3 - Principal Arterial; 4 - Minor Arterial; 5 - Major Collector; 6 - Minor Collector

Speed Zones: 25, 30, 35, 40, 45, 50, 55, 60, 65

Curves: Left; Right (degrees)

Grades: grade up; grade down (percent)

Road Widths (ft)

Traffic Counters (counter ID)

AADT (count)

Crash Locations: Fatal; Property Damage Only; Injury; Unknown Crash Type

High Crash Locations (HCL's): HCL No.; 1 - 100; 101 - 200; 201 - 300; 301 - 400; 401 - 800

Mileage by Functional Class By Sheet

0113	5 - Major Collector	7.386

Page Total Mileage: 7.386 mi

Mileage by Town By Sheet

RYEGATE - U005-0310	7.386 of 7.386

Page Total Mileage: 7.386 mi

DISTRICT	TOWN	Date: 10/24/17	ROUTE
7	RYEGATE	1 of 1 TWN mileage: 0.0 to 7.386	US-5 ETE mileage: 117.319 to 124.705

For More Information Contact - Vermont Agency of Transportation, Policy, Planning and Intermodal Development Division - Mapping Section, 1 National Life Drive, Montpelier, VT 05633-5001 Telephone: 802-828-2600.