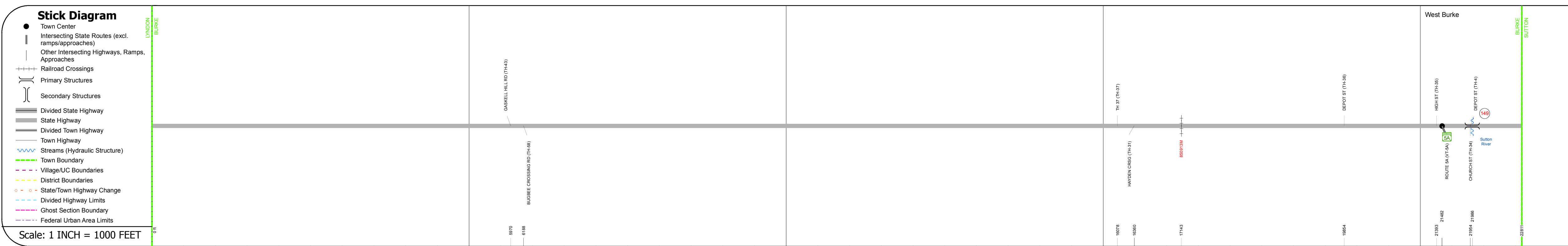
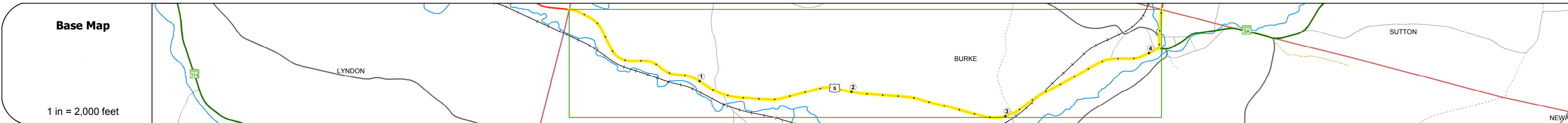
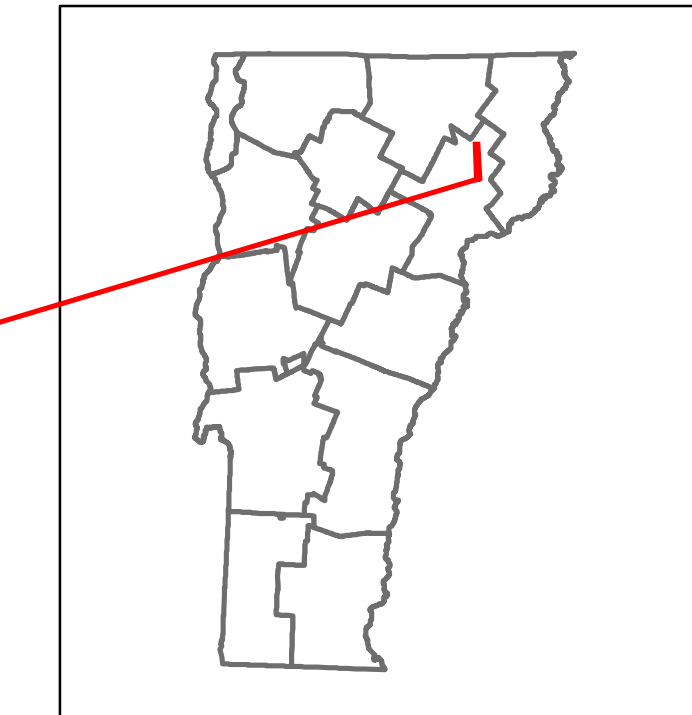



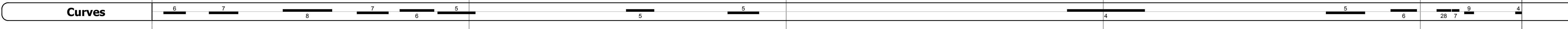
DISTRICT	TOWN	ROUTE
7	BURKE	US-5



STRUCTURE DESCRIPTIONS

Bridge 149:
Slab - 1932
Structure No. 300113014903021
Length: 21'
Width: 24.1'
Under Clearance: 6.0'
Facility Carried: US5
Bridge Type: CONCRETE SLAB
Features Intersected: BROOK
Surface: Bituminous
Maintenance: State

Road Widths	Travellane	22
Roadway	Lane Count	26
Lane Count	Base	2
Subbase		



Maintenance Garage District 7 - Lyndon Garage

Speed Zone 35

Functional Class 5


National Highway System

Limited Access Highway

Traffic Counters C101

Customer Service Level Local Connector

AADT Counts	2016	3900	2400	1600	620	560
	2015	3800	2400	1600	610	550
	2014	3500	2400	1900	740	590
	2013	3300	2500	2200	870	630
	2012	3000	2500	2500	1000	670



Historic Projects Unknown, Retreatment, Resurface, Bituminous Mix, Skiny Mix, Bituminous Seal, Surface Treated Gravel, Plant Mix, Reclaimed Base and Bituminous Concrete	Functional Class 1- Interstate System, 2- Other Freeways and Expressways, 3- Principal Arterial, 4- Minor Arterial, 5- Major Collector, 6- Minor Collector	Curves Left (segreg), Right, Grades (grade up, grade down)	Road Widths Traffic Counters (counter ID), AADT (count)	Crash Locations Fatal, Injury, Property Damage Only, Unknown Crash Type, High Crash Locations (HCL's)	Mileage by Functional Class By Sheet 0113 5 - Major collector 4.320	Mileage by Town By Sheet BURKE - U005-0302 4.32 of 4.32	DISTRICT 7	TOWN BURKE	Date: 10/28/17	ROUTE US-5
					Page Total Mileage: 4.320 mi	Page Total Mileage: 4.32 mi	1 of 1 TWN mileage: 0.0 to 4.32	ETE mileage: 150.422 to 154.742		