


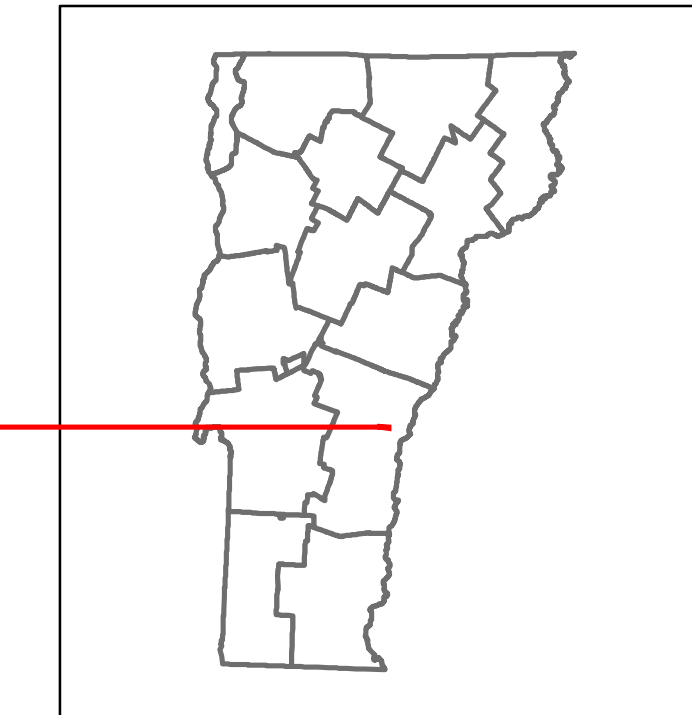


Route Log and Progress Chart

DRAFT













Please Note: Errors and Omissions May Exist.
Contact the VTrans Mapping Section with questions or concerns.

DISTRICT	TOWN	ROUTE
4	HARTLAND	US-4



STRUCTURE DESCRIPTIONS

Culvert 57:
Culvert - 1932
Structure No. 300020005714091
Length: 12'
Under Clearance: 7.0'
Facility Carried: US4
Bridge Type: MASONRY ARCH CULVERT
Features Intersected: BROOK
Maintenance: State



Historic Projects Unknown, Retreatment, Resurface, Bituminous Mix, Skiny Mix, Bituminous Seal, Bituminous Concrete, Surface Treated Gravel, Plant Mix, Reclaimed Base and Bituminous Concrete, Concrete, Gravel	Functional Class 1- Interstate System, 2- Other Freeways and Expressways, 3- Principal Arterial, 4- Minor Arterial, 5- Major Collector, 6- Minor Collector	Crash Locations Fatal, Injury, Property Damage Only, Unknown Crash Type, High Crash Locations (HCL's) HCL No. 201-300, 301-400, 401-800, 1-100, 101-200	Mileage by Functional Class By Sheet 020-2 3 - Other Principal Arterial 0.773		Mileage by Town By Sheet HARTLAND - U004-1409 0.773 of 0.773		DISTRICT 4	TOWN HARTLAND	Date: 10/28/17	ROUTE US-4 ETE mileage: 52.897 to 53.67
			AADT 25, 30, 35, 40, 45, 50, 55, 60, 65		Page Total Mileage: 0.773 mi					