
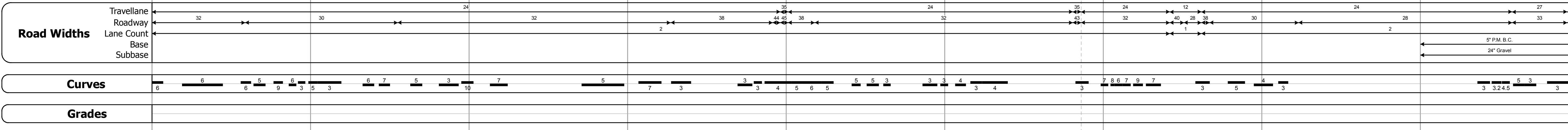
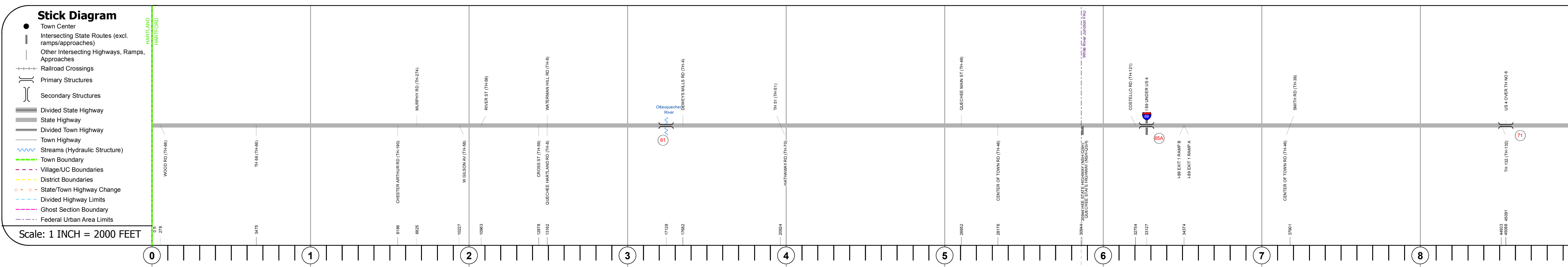
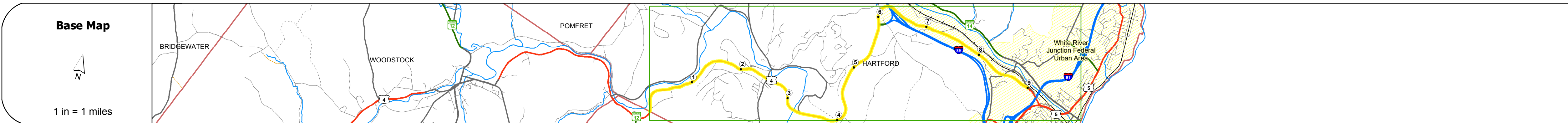
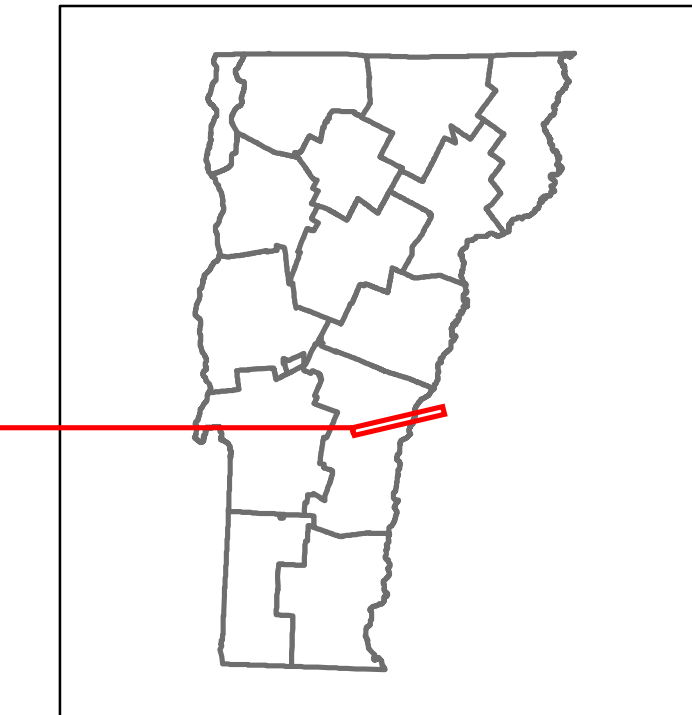
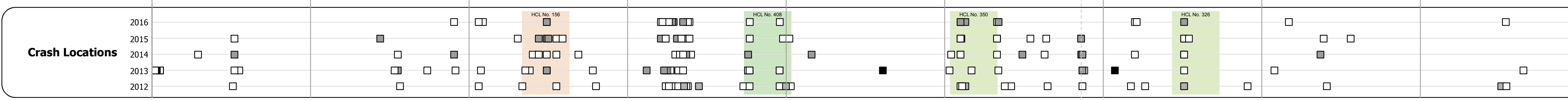


DISTRICT	TOWN	ROUTE
4	HARTFORD	US-4



Year	0-1	1-2	2-3	3-4	4-5	5-6	6-7	7-8	8-9	9-10	
2016	8200			9000			10600		7200	3900	2600
2015	8000			8800			10400		7100	3800	2600
2014	8000			9100			10500		7400	4100	2800
2013	7900			9400			10700		7600	4400	3000
2012	7900			9700			10800		7900	4700	3200



STRUCTURE DESCRIPTIONS

Bridge 61:
Arch - deck - 1911
Structure No. 200020006114082
Length: 285'
Width: 30.0'
Facility Carried: US 00004 ML
Bridge Type: 3 HINGE STL DK ARCH
Features Intersected: OTTAUQUECHEE RIVER
1
Surface: Bituminous
Maintenance/Ownership: State

Bridge 65A:
Stringer/multi-beam or girder - 1967
Structure No. 200020065A14082
Length: 311'
Width: 30.0'
Under Clearance: 16.08'
Facility Carried: US 00004 ML
Bridge Type: 4 SP ROLLED BEAM
Features Intersected: 1.89 UNDER US 4
Surface: Bituminous
Maintenance/Ownership: State

Bridge 71:
Stringer/multi-beam or girder - 1986
Structure No. 20002007114082
Length: 114'
Width: 32.7'
Under Clearance: 14.0'
Facility Carried: US 00004 ML
Bridge Type: ROLLED BEAM
Features Intersected: US 4 OVER TH NO 6
Surface: Bituminous
Maintenance/Ownership: State

Historic Projects <ul style="list-style-type: none"> Unknown Bituminous Concrete Retreatment Resurface Bituminous Mix Skinny Mix Bituminous Seal 	Functional Class <ul style="list-style-type: none"> 1 - Interstate System 2 - Other Freeways and Expressways 3 - Principal Arterial 4 - Minor Arterial 5 - Major Collector 6 - Minor Collector 	Curves <ul style="list-style-type: none"> Left (segreg) Right 	Road Widths (ft) Traffic Counters (counter ID) AADT (count)	Crash Locations <ul style="list-style-type: none"> Fatal Injury Property Damage Only Unknown Crash Type High Crash Locations (HCL's) HCL No. 201 - 300 1 - 100 101 - 200 301 - 400 401 - 800	Mileage by Functional Class By Sheet 020-2 3 - Other Principal Arterial: 6.510 020-2 4 - Minor Arterial: 2.490 Page Total Mileage: 9.000 mi	Mileage by Town By Sheet HARTFORD - U004-1408: 9.0 of 9.591 Page Total Mileage: 9.0 mi	DISTRICT 4	TOWN HARTFORD	Date: 10/24/17	ROUTE US-4 ETE mileage: 53.67 to 62.67
---	--	---	---	--	--	--	----------------------	-------------------------	-----------------------	---