

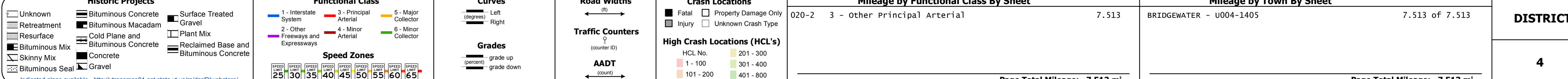
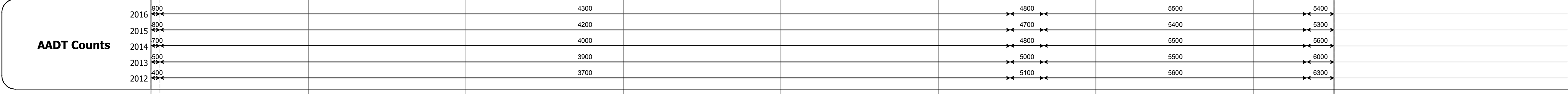

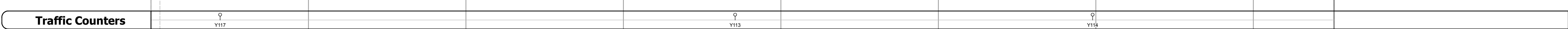




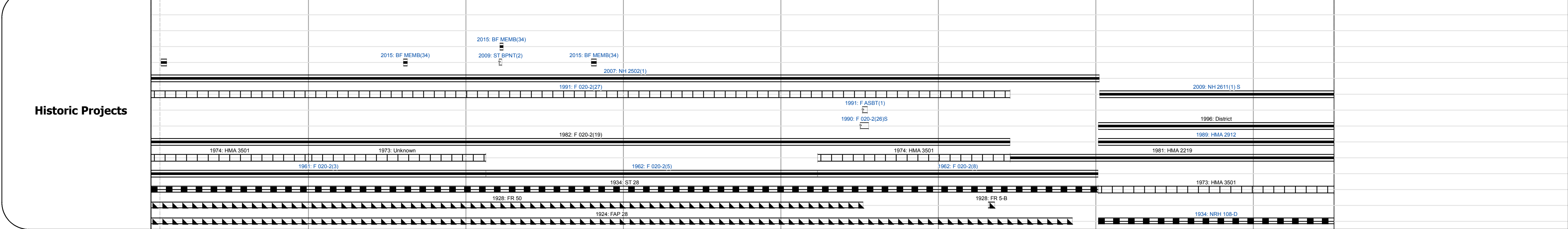

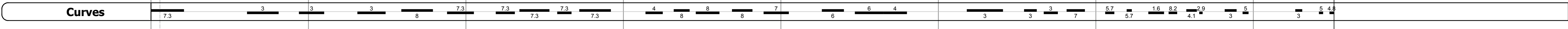
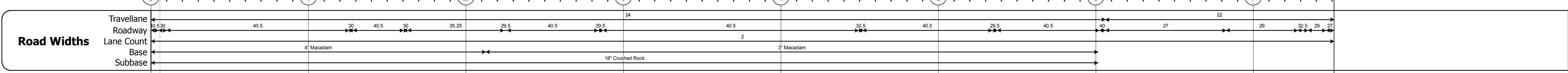
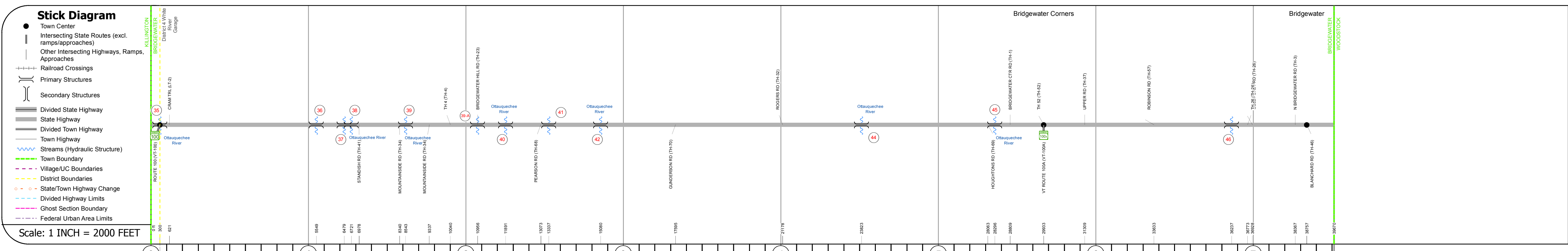
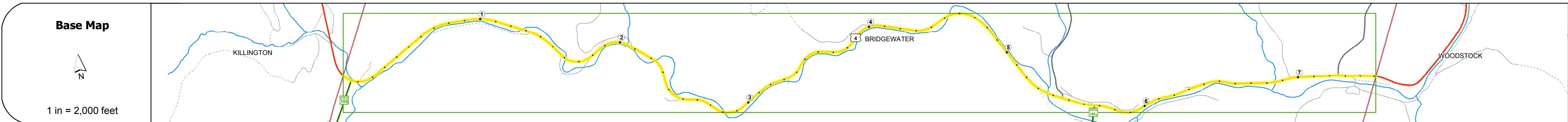
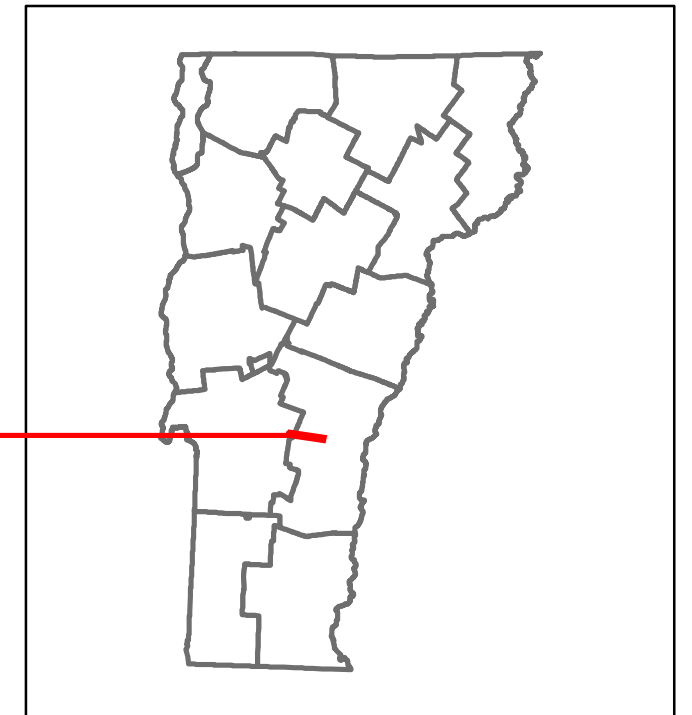


Route Log and Progress Chart

DRAFT

Please Note: Errors and Omissions May Exist.
Contact the VTrans Mapping Section with questions or concerns.

DISTRICT	TOWN	ROUTE
4	BRIDGEWATER	US-4



STRUCTURE DESCRIPTIONS

<p>Bridge 35: Stringer/multi-beam or girder - 1961 Structure No. 200020003514052 Length: 202' Width: 31.4' Facility Carried: US 00004 ML Bridge Type: 3 SP ROLLED BEAM Surface: Bituminous Maintenance/Ownership: State</p>	<p>Bridge 45: Stringer/multi-beam or girder - 1962 Structure No. 200020004514052 Length: 172' Width: 30.2' Facility Carried: US 00004 ML Bridge Type: 3 SP ROLLED BEAM Surface: Bituminous Maintenance/Ownership: State</p>
<p>Culvert 36: Culvert - 1961 Structure No. 300020003614051 Length: 8' Under Clearance: 5.0' Facility Carried: US4 Bridge Type: MULTI PL PIPE ARCH Features Intersected: BROOK Maintenance: State</p>	<p>Bridge 46: Slab - 1920 Structure No. 200020004614052 Length: 23' Width: 30.2' Facility Carried: US 00004 ML Bridge Type: CONCRETE SLAB Surface: Bituminous Maintenance/Ownership: State</p>
<p>Culvert 37: Culvert - 1961 Structure No. 300020003714051 Length: 6' Under Clearance: 4.0' Facility Carried: US4 Bridge Type: ACCGMP ARCH Features Intersected: BROOK Maintenance: State</p>	<p>Bridge 38: Stringer/multi-beam or girder - 1961 Structure No. 200020003814052 Length: 137' Width: 30.0' Facility Carried: US 00004 ML Bridge Type: 3 SP ROLLED BEAM Surface: Bituminous Maintenance/Ownership: State</p>
<p>Bridge 39: Stringer/multi-beam or girder - 1961 Structure No. 200020003914052 Length: 138' Width: 30.0' Facility Carried: US 00004 ML Bridge Type: 2 SP ROLLED BEAM Features Intersected: OTTAUQUECHEE RIVER Surface: Bituminous Maintenance/Ownership: State</p>	<p>Culvert 39-A: Culvert - 1961 Structure No. 3000200039A14051 Length: 7' Under Clearance: 7.0' Facility Carried: US4 Bridge Type: MULTI PLATE PIPE Features Intersected: BROOK Maintenance: State</p>
<p>Bridge 40: Stringer/multi-beam or girder - 1962 Structure No. 200020004014052 Length: 99' Width: 30.3' Facility Carried: US 00004 ML Bridge Type: ROLLED BEAM Features Intersected: OTTAUQUECHEE RIVER Surface: Bituminous Maintenance/Ownership: State</p>	<p>Culvert 41: Culvert - 1962 Structure No. 300020004114051 Length: 6' Under Clearance: 7.0' Facility Carried: US4 Bridge Type: MULTI PLATE PIPE Features Intersected: BROOK Maintenance: State</p>
<p>Bridge 42: Stringer/multi-beam or girder - 1962 Structure No. 200020004214052 Length: 168' Width: 31.2' Facility Carried: US 00004 ML Bridge Type: 2 SP ROLLED BEAM Features Intersected: OTTAUQUECHEE RIVER Surface: Bituminous Maintenance/Ownership: State</p>	<p>Bridge 44: Stringer/multi-beam or girder - 1962 Structure No. 200020004414052 Length: 138' Width: 32.7' Facility Carried: US 00004 ML Bridge Type: 2 SP ROLLED BEAM Features Intersected: OTTAUQUECHEE RIVER Surface: Bituminous Maintenance/Ownership: State</p>

<p>Historic Projects</p> <ul style="list-style-type: none"> Unknown Retreatment Resurface Bituminous Mix Skinny Mix Bituminous Seal 	<p>Functional Class</p> <ul style="list-style-type: none"> 1 - Interstate System 2 - Other Freeways and Expressways 3 - Principal Arterial 4 - Minor Arterial 5 - Major Collector 6 - Minor Collector 	<p>Curves</p> <ul style="list-style-type: none"> Left (segreg) Right 	<p>Road Widths</p> <ul style="list-style-type: none"> Surface Treated Gravel Cold Plant and Bituminous Concrete Reclaimed Base and Bituminous Concrete Plant Mix Concrete Gravel 	<p>Crash Locations</p> <ul style="list-style-type: none"> Fatal Injury Property Damage Only Unknown Crash Type 	<p>Mileage by Functional Class By Sheet</p> <p>020-2 3 - Other Principal Arterial 7.513</p>	<p>Mileage by Town By Sheet</p> <p>BRIDGEWATER - U004-1405 7.513 of 7.513</p>	<p>DISTRICT</p> <p>4</p>	<p>TOWN</p> <p>BRIDGEWATER</p>	<p>Date: 10/24/17</p> <p>1 of 1</p> <p>TWN mileage: 0.0 to 7.513</p>	<p>ROUTE</p> <p>US-4</p> <p>ETE mileage: 35.736 to 43.249</p>
--	--	---	---	---	--	--	---------------------------------	---------------------------------------	---	--