








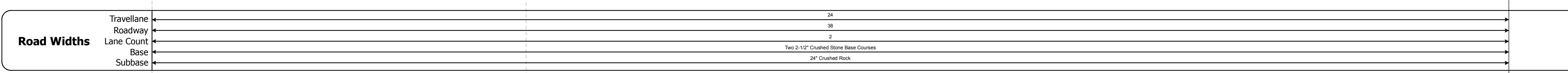
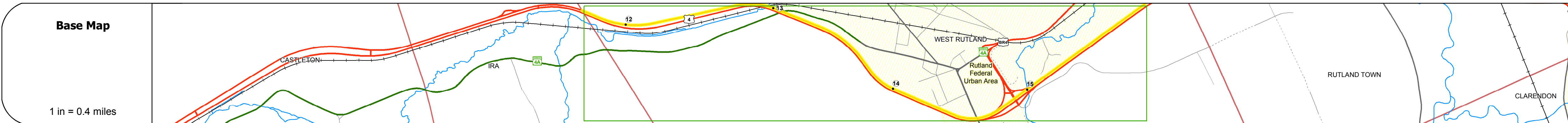
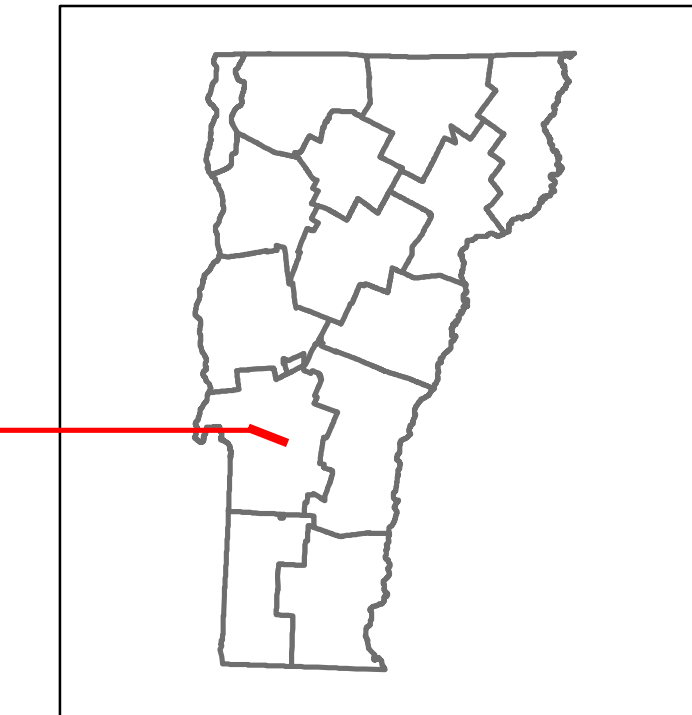


# Route Log and Progress Chart

**DRAFT**

Please Note: Errors and Omissions May Exist.  
Contact the VTrans Mapping Section with questions or concerns.

DISTRICT	TOWN	ROUTE
3	WEST RUTLAND	US-4



## STRUCTURE DESCRIPTIONS

**Bridge 13W:**  
Stringer/multi-beam or girder - 1968  
Structure No. 200020013W11282  
Length: 315'  
Width: 30.4'  
Under Clearance: 32.0'  
Facility Carried: US 00004 ML  
Bridge Type: 5 SPAN ROLLED BM  
Features Intersected: CLARENDON PITTSFORD R.R.  
Surface: Bituminous  
Maintenance/Ownership: State

**Bridge 14W:**  
Stringer/multi-beam or girder - 1968  
Structure No. 200020014W11282  
Length: 341'  
Width: 30.0'  
Under Clearance: 16.17'  
Facility Carried: US 00004 ML  
Bridge Type: 3SP CONT ROLLED BEAM  
Features Intersected: US 4 OVER VT 4A  
Surface: Bituminous  
Maintenance/Ownership: State

**Culvert 14-1:**  
Culvert - 1968  
Structure No. 30002014-111281  
Length: 8'  
Under Clearance: 8.0'  
Facility Carried: US 4  
Bridge Type: C.G.M.P.P.  
Features Intersected: BROOK  
Maintenance: State

**Bridge 15W:**  
Stringer/multi-beam or girder - 1968  
Structure No. 200020015W11282  
Length: 99'  
Width: 38.2'  
Under Clearance: 14.17'  
Facility Carried: US 00004 ML  
Bridge Type: ROLLED BEAM  
Features Intersected: US 4 OVER VT133  
Surface: Bituminous  
Maintenance/Ownership: State

**Bridge 16W:**  
Stringer/multi-beam or girder - 1986  
Structure No. 200020016W11282  
Length: 166'  
Width: 37.2'  
Under Clearance: 15.42'  
Facility Carried: US 00004 ML  
Bridge Type: 3SP CONT WELDED GIR  
Features Intersected: US 4 OVER BR US 4  
Surface: Bituminous  
Maintenance/Ownership: State

**Culvert 17:**  
Culvert - 1986  
Structure No. 200020001711282  
Length: 44'  
Facility Carried: US 00004 ML  
Bridge Type: TWIN CELL RC BOX  
Features Intersected: CLARENDON RIVER  
Maintenance/Ownership: State

<b>Historic Projects</b> <ul style="list-style-type: none"> <li>Unknown</li> <li>Bituminous Concrete</li> <li>Retreatment</li> <li>Resurface</li> <li>Bituminous Mix</li> <li>Skinny Mix</li> <li>Bituminous Seal</li> </ul>	<b>Functional Class</b> <ul style="list-style-type: none"> <li>1 - Interstate System</li> <li>2 - Other Freeways and Expressways</li> <li>3 - Principal Arterial</li> <li>4 - Minor Arterial</li> <li>5 - Major Collector</li> <li>6 - Minor Collector</li> </ul>	<b>Curves</b> <ul style="list-style-type: none"> <li>Left</li> <li>Right</li> </ul>	<b>Road Widths</b> <ul style="list-style-type: none"> <li>Surface Treated</li> <li>Gravel</li> <li>Plant Mix</li> <li>Reclaimed Base and Expressways</li> <li>Concrete</li> <li>Gravel</li> </ul>	<b>Crash Locations</b> <ul style="list-style-type: none"> <li>Fatal</li> <li>Injury</li> <li>Property Damage Only</li> <li>Unknown Crash Type</li> </ul>	<b>Mileage by Functional Class By Sheet</b> 020-1 2 - Other Freeways and Expressways 0.409 020-1 3 - Other Principal Arterial 3.870	<b>Mileage by Town By Sheet</b> WEST RUTLAND - U004-1128W 4.279 of 4.279	<b>DISTRICT</b> 3	<b>TOWN</b> WEST RUTLAND	<b>Date:</b> 10/28/17	<b>ROUTE</b> US-4 ETE mileage: 11.697 to 15.976
<b>Speed Zones</b> 25 30 35 40 45 50 55 60 65						<b>AADT</b> 1 - 100 101 - 200 201 - 300 301 - 400 401 - 800	<b>Page Total Mileage:</b> 4.279 mi	<b>Page Total Mileage:</b> 4.279 mi	<b>1 of 1</b> <b>TWN mileage:</b> 11.697 to 15.976	