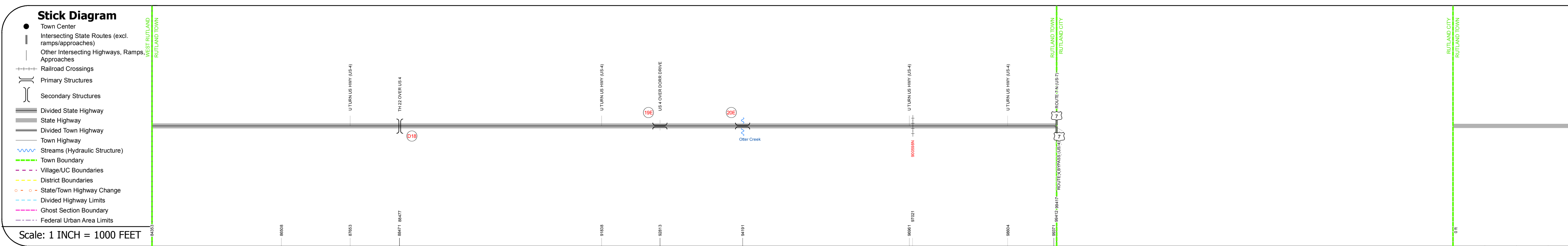
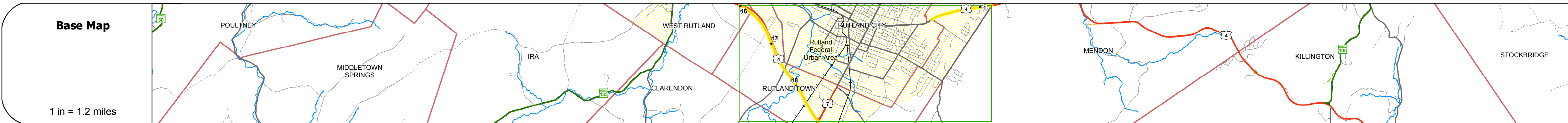
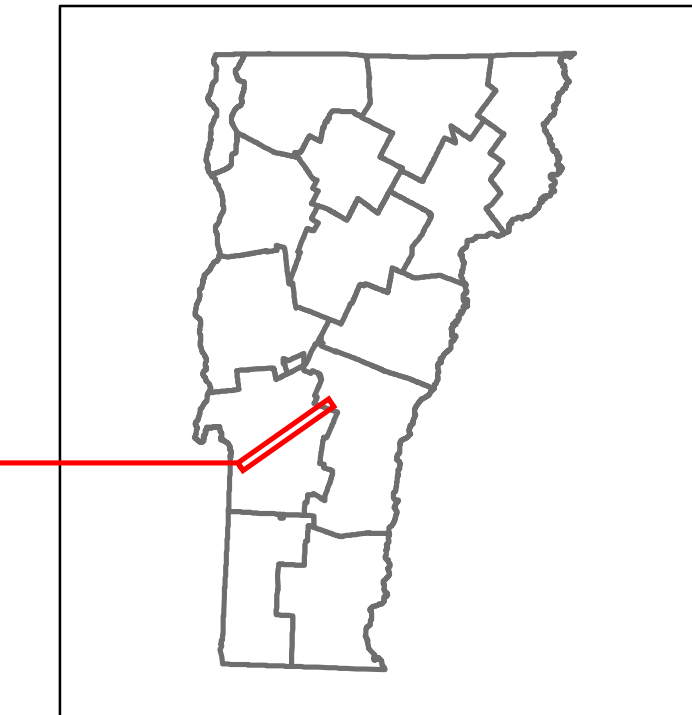


DISTRICT	TOWN	ROUTE
3	RUTLAND TOWN	US-4



STRUCTURE DESCRIPTIONS


Bridge D18:
Stringer/multi-beam or girder - 1984
Structure No: 2011200D1811201
Length: 370'
Width: 27.9'
Under Clearance: 16.17'
Facility Carried: TR OTH22
Bridge Type: 4SP CONT WELDED GIR
Features Intersected: TH 22 OVER US 4
Surface: Bituminous
Maintenance/Ownership: State

Bridge 19E:
Stringer/multi-beam or girder - 1986
Structure No: 20002019E11202
Length: 207'
Width: 36.8'
Under Clearance: 28.5'
Facility Carried: US 00004 ML
Bridge Type: 3SP CONT WELDED GIR
Features Intersected: US 4 OVER DORR DRIVE
Surface: Bituminous
Maintenance/Ownership: State

Bridge 20E:
Stringer/multi-beam or girder - 1986
Structure No: 20002020E11202
Length: 364'
Width: 36.8'
Facility Carried: US 00004 ML
Bridge Type: 3SP CONT WELDED GIR
Features Intersected: OTTER CREEK
Surface: Bituminous
Maintenance/Ownership: State

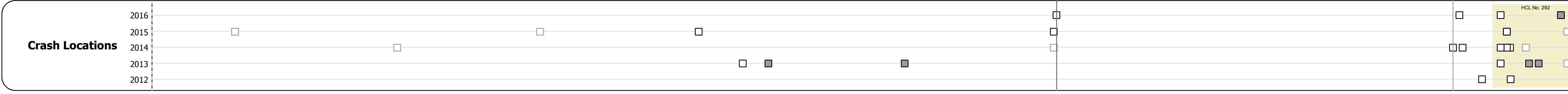
Road Widths	Travellane	Roadway	Lane Count	Base	Subbase
	24	38	2	Two 2-1/2" Crushed Stone Base Courses	24" Crushed Rock

Curves	
Grades	6.0, 4.1A



Maintenance Garage	District 3 - Clarendon Garage, District 3 - Mendon Garage
Speed Zone	65, 55, 35
Functional Class	3
National Highway System	NHS - Other NHS Routes
Limited Access Highway	Full
Traffic Counters	8485, 8077
Customer Service Level	Interstate Or Divided Highway, Arterial Highway

AAADT Counts	2016: 7700, 14800, 12700 2015: 7600, 14600, 12500 2014: 8600, 14500, 11900 2013: 9600, 14300, 11400 2012: 10600, 14200, 10800
--------------	---



Historic Projects <ul style="list-style-type: none"> Unknown Bituminous Concrete Retreatment Resurface Bituminous Mix Skinny Mix Bituminous Seal 	Functional Class <ul style="list-style-type: none"> 1 - Interstate System 2 - Other 3 - Principal Arterial 4 - Minor Arterial 5 - Major Collector 6 - Minor Collector 	Curves <ul style="list-style-type: none"> Left Right 	Road Widths <ul style="list-style-type: none"> (ft) 	Crash Locations <ul style="list-style-type: none"> Fatal Injury Property Damage Only Unknown Crash Type 	Mileage by Functional Class By Sheet 020-2 3 - Other Principal Arterial: 1,234 020-1 3 - Other Principal Arterial: 2,853	Mileage by Town By Sheet RUTLAND TOWN - U004-1120: 4.087 of 4.087	DISTRICT 3	TOWN RUTLAND TOWN	Date: 10/28/17	ROUTE US-4
Page Total Mileage: 4.087 mi										