

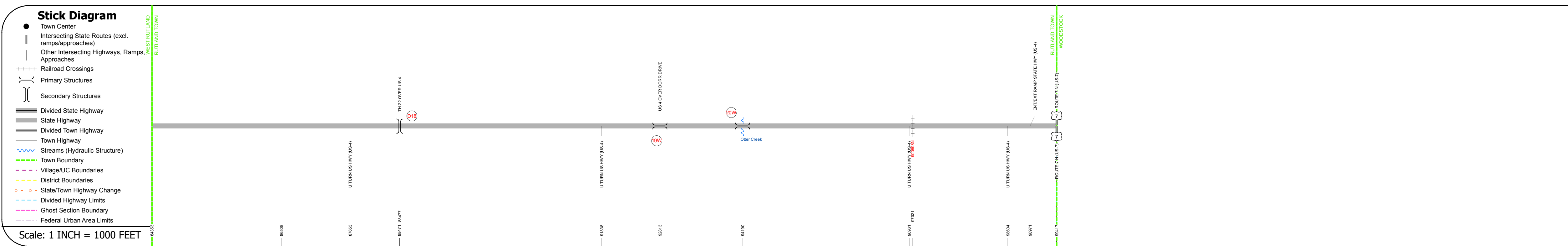
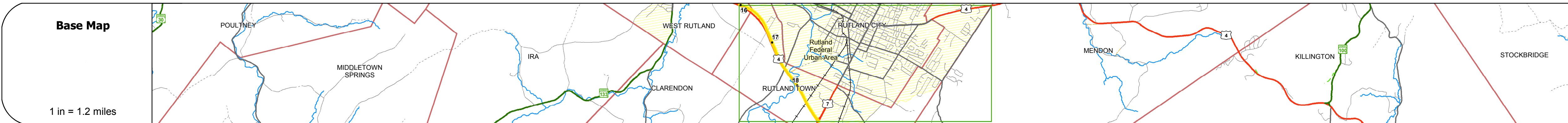
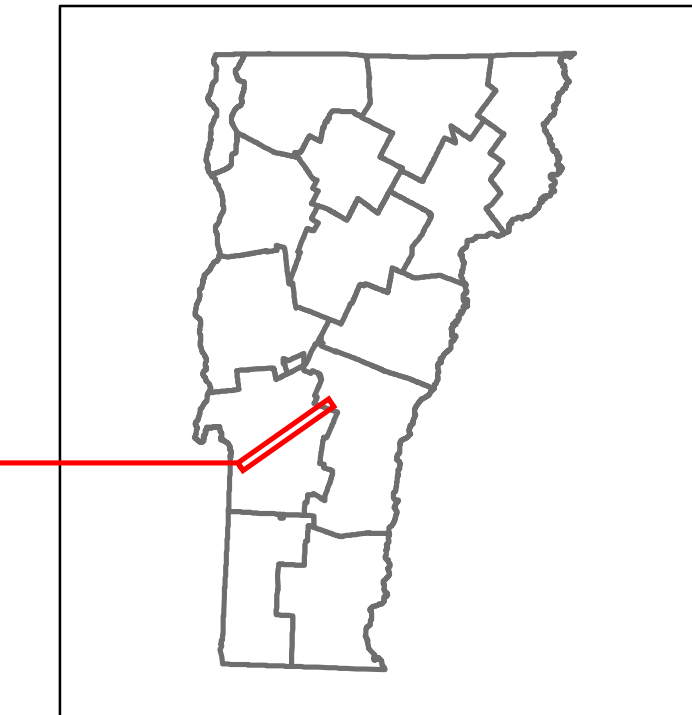


# Route Log and Progress Chart

**DRAFT**

Please Note: Errors and Omissions May Exist.  
Contact the VTrans Mapping Section with questions or concerns.

DISTRICT	TOWN	ROUTE
3	RUTLAND TOWN	US-4



<b>Road Widths</b>	Travellane	24
	Roadway	38
	Lane Count	2
	Base	Two 2-1/2" Crushed Stone Base Courses
	Subbase	24" Crushed Rock

<b>Curves</b>	
---------------	--

<b>Grades</b>	-5.0
---------------	------

<b>Historic Projects</b>	<p>2012-NH-SURF(22)</p> <p>2009-BHF-MEMB(2) 2009-BHF-MEMB(2)</p> <p>2000-AH-772(4)S</p> <p>1985-1-122-C1 2000-4-101-C2</p> <p>1985-7-EUCL-F 2000-4-101-C2</p>
--------------------------	---

<b>Maintenance Garage</b>	District 3 - Clarendon Garage
---------------------------	-------------------------------

<b>Speed Zone</b>	35
-------------------	----

<b>Functional Class</b>	3
-------------------------	---

<b>National Highway System</b>	NHS - Other NHS Routes
--------------------------------	------------------------

<b>Limited Access Highway</b>	Full
-------------------------------	------

<b>Traffic Counters</b>	
-------------------------	--

<b>Customer Service Level</b>	Interstate Or Divided Highway
-------------------------------	-------------------------------

<b>AADT Counts</b>	2016	
	2015	
	2014	
	2013	
	2012	

<b>Crash Locations</b>	2016	
	2015	
	2014	
	2013	
	2012	

STRUCTURE DESCRIPTIONS	
<p><b>Bridge D18:</b> Stringer/multi-beam or girder - 1984 Structure No: 2011200D1811201 Length: 370' Width: 27.9' Under Clearance: 16.17' Facility Carried: TR 0TH22 Bridge Type: 4SP CONT WELDED GIR Features Intersected: TH 22 OVER US 4 Surface: Bituminous Maintenance/Ownership: State</p>	
<p><b>Bridge 19W:</b> Stringer/multi-beam or girder - 1986 Structure No: 200020019W11202 Length: 247' Width: 36.8' Under Clearance: 33.67' Facility Carried: US 00004 ML Bridge Type: 3SP CONT WELDED GIR Features Intersected: US 4 OVER DORR DRIVE Surface: Bituminous Maintenance/Ownership: State</p>	
<p><b>Bridge 20W:</b> Stringer/multi-beam or girder - 1986 Structure No: 200020020W11202 Length: 364' Width: 36.8' Facility Carried: US 00004 ML Bridge Type: 3SP CONT WELDED GIR Features Intersected: OTTER CREEK Surface: Bituminous Maintenance/Ownership: State</p>	

<b>Historic Projects</b> <ul style="list-style-type: none"> <li>Unknown</li> <li>Bituminous Concrete</li> <li>Retreatment</li> <li>Resurface</li> <li>Bituminous Mix</li> <li>Skinny Mix</li> <li>Bituminous Seal</li> </ul>	<b>Functional Class</b> <ul style="list-style-type: none"> <li>1 - Interstate System</li> <li>2 - Other</li> <li>3 - Principal Arterial</li> <li>4 - Minor Arterial</li> <li>5 - Major Collector</li> <li>6 - Minor Collector</li> </ul>	<b>Curves</b> <ul style="list-style-type: none"> <li>Left (segres)</li> <li>Right</li> </ul>	<b>Road Widths</b> <ul style="list-style-type: none"> <li>(ft)</li> </ul>	<b>Crash Locations</b> <ul style="list-style-type: none"> <li>Fatal</li> <li>Injury</li> <li>Property Damage Only</li> <li>Unknown Crash Type</li> </ul>	<b>Mileage by Functional Class By Sheet</b> 020-1 3 - Other Principal Arterial 2.853	<b>Mileage by Town By Sheet</b> RUTLAND TOWN - U004-1120W 2.853 of 2.853	<b>DISTRICT</b> 3	<b>TOWN</b> RUTLAND TOWN	<b>Date:</b> 10/28/17	<b>ROUTE</b> US-4
<b>Speed Zones</b> 25 30 35 40 45 50 55 60 65	<b>Traffic Counters</b> (counter ID) AADT (count)	<b>Grades</b> grade up grade down	<b>High Crash Locations (HCL's)</b> HCL No. 201 - 300 1 - 100 301 - 400 101 - 200 401 - 800	<b>Page Total Mileage:</b> 2.853 mi	<b>Page Total Mileage:</b> 2.853 mi	<b>1 of 1</b> TOWN mileage: 15.976 to 18.829	<b>ETE mileage:</b> 15.976 to 18.829			

For More Information Contact - Vermont Agency of Transportation, Policy, Planning and Intermodal Development Division - Mapping Section, 1 National Life Drive, Montpelier, VT 05633-5001 Telephone: 802-828-2600.