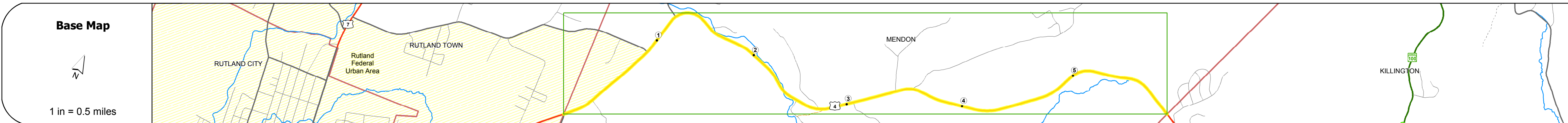
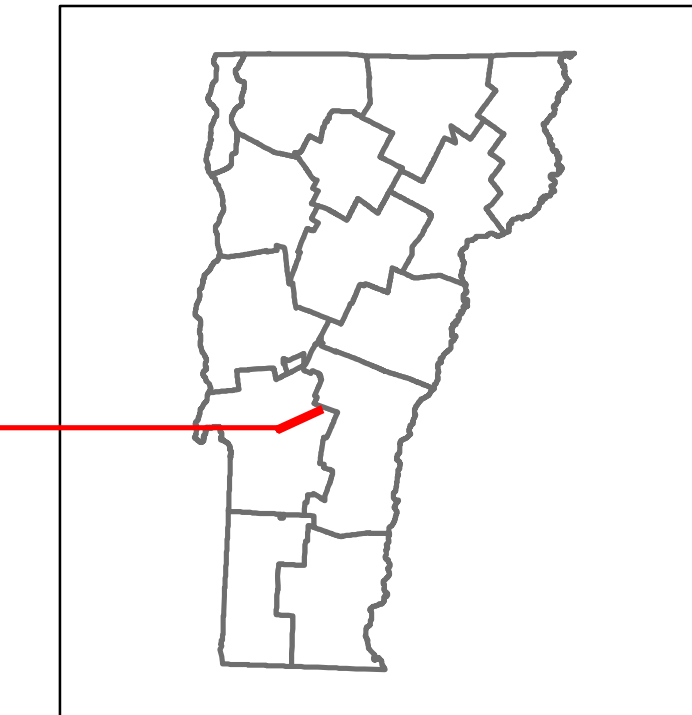


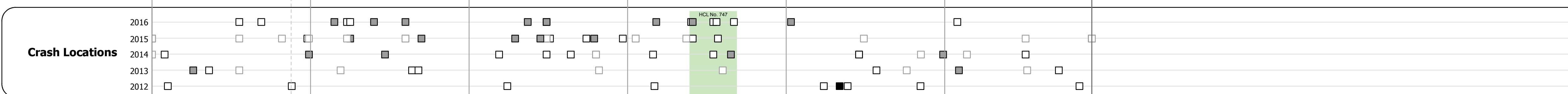
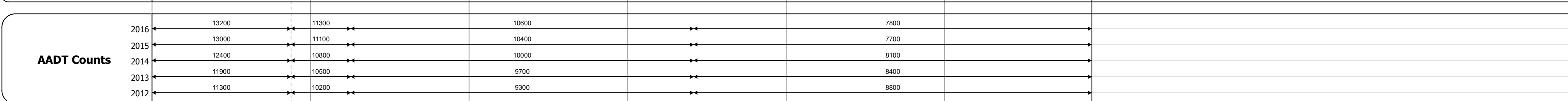





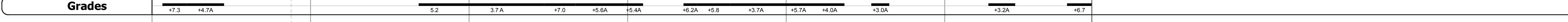
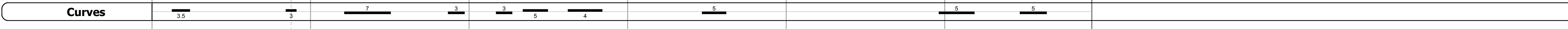
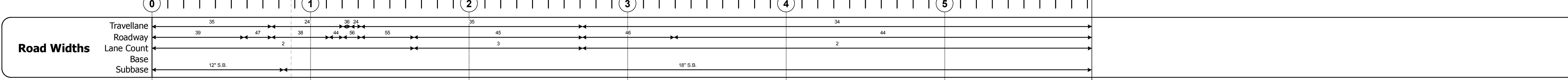
DISTRICT	TOWN	ROUTE
3	MENDON	US-4



STRUCTURE DESCRIPTIONS

Bridge 24:
Stringer/multi-beam or girder - 1959
Structure No. 20002002411102
Length: 128'
Width: 44.5'
Facility Carried: US 0004 ML
Bridge Type: 2 SP ROLLED BEAM
Features Intersected: MENDON BROOK
Surface: Bituminous
Maintenance/Ownership: State

Culvert 25:
Culvert - 1949
Structure No. 30002002511101
Length: 12'
Under Clearance: 10.0'
Facility Carried: USA
Bridge Type: R.C. BOX
Features Intersected: BROOK
Maintenance: State



Historic Projects Bituminous Concrete, Surface Treated Gravel, Bituminous Macadam, Cold Plane and Plant Mix, Bituminous Concrete, Reclaimed Base and Bituminous Concrete, Concrete, Skippy Mix, Bituminous Seal, Gravel.	Functional Class 1 - Interstate System, 2 - Other Freeways and Expressways, 3 - Principal Arterial, 4 - Minor Arterial, 5 - Major Collector, 6 - Minor Collector.	Curves Left (segres), Right, Grades: grade up, grade down.	Road Widths (ft), Traffic Counters (counter ID), AADT (count).	Crash Locations Fatal, Injury, Property Damage Only, Unknown Crash Type, High Crash Locations (HCL's) by HCL No. and count.	Mileage by Functional Class By Sheet 020-2 3 - Other Principal Arterial 5.928		Mileage by Town By Sheet MENDON - U004-1110 5.928 of 5.928		DISTRICT 3	TOWN MENDON	Date: 10/24/17	ROUTE US-4 ETE mileage: 21.313 to 27.241
					Page Total Mileage: 5.928 mi		Page Total Mileage: 5.928 mi					