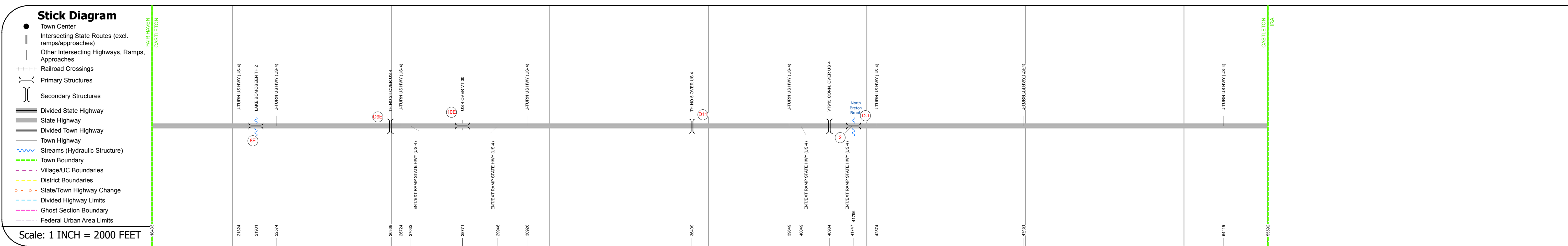
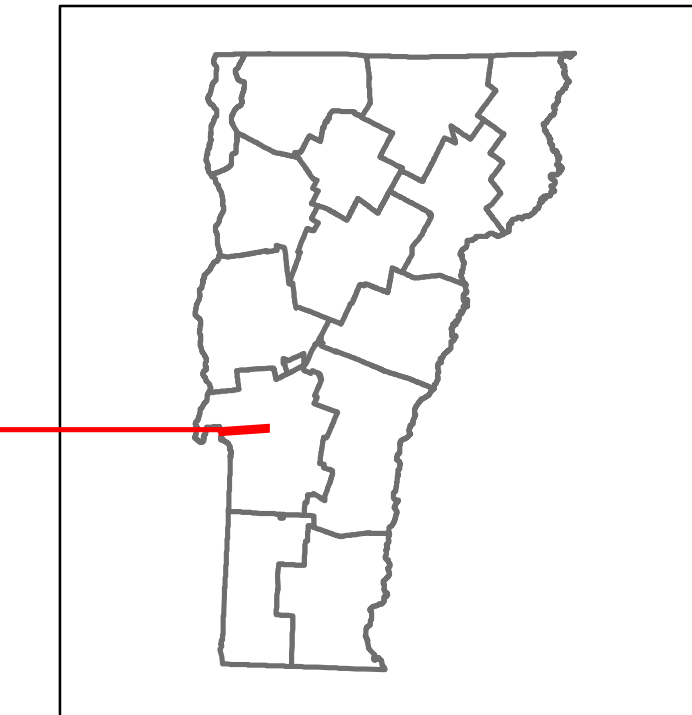


DISTRICT	TOWN	ROUTE
3	CASTLETON	US-4



STRUCTURE DESCRIPTIONS

- Bridge 8E:**
Stringer/multi-beam or girder - 1971
Structure No. 20002008E11032
Length: 543'
Width: 36.8'
Under Clearance: 15.67'
Facility Carried: US 00004 ML
Bridge Type: SSP CONT WELDED GIR
Features Intersected: LAKE BOMOSEEN TH 2
Surface: Bituminous
Maintenance/Ownership: State
- Bridge 8D:**
Stringer/multi-beam or girder - 1971
Structure No. 2011030D9E11031
Length: 123'
Width: 26.8'
Under Clearance: 15.75'
Facility Carried: TR 0TH24
Bridge Type: WELDED GIRDER
Features Intersected: TH NO 24 OVER US 4
Surface: Bituminous
Maintenance/Ownership: State
- Bridge 10E:**
Stringer/multi-beam or girder - 1971
Structure No. 200020010E11032
Length: 233'
Width: 36.8'
Under Clearance: 14.25'
Facility Carried: US 00004 ML
Bridge Type: WELDED PLATE GIRDER
Features Intersected: US 4 OVER VT 30
Surface: Bituminous
Maintenance/Ownership: State
- Bridge D11:**
Frame - 1971
Structure No. 2011030D1111031
Length: 404'
Width: 26.8'
Under Clearance: 16.33'
Facility Carried: TR 00TH5
Bridge Type: SSP STL RIDGED FRAME
Features Intersected: TH NO 5 OVER US 4
Surface: Bituminous
Maintenance/Ownership: State
- Bridge 2:**
Stringer/multi-beam or girder - 1968
Structure No. 203142000211032
Length: 252'
Width: 30.3'
Under Clearance: 16.42'
Facility Carried: VT 00915 SPUR
Bridge Type: 4 SP ROLLED BEAM
Features Intersected: VT915 CONN. OVER US 4
Surface: Bituminous
Maintenance/Ownership: State
- Culvert 12-1:**
Culvert - 1968
Structure No. 30002012-111031
Length: 17'
Under Clearance: 12.0'
Facility Carried: US4
Bridge Type: R.C. BOX
Features Intersected: BRITAIN BROOK
Maintenance: State

Travellane	24
Roadway	38
Lane Count	2
Base	Two 2-1/2" Crushed Stone Base Courses
Subbase	24" Crushed Rock

Curves	3.3	2.5	3.5	2	3	1.3	1.3
--------	-----	-----	-----	---	---	-----	-----

Grades	4						
--------	---	--	--	--	--	--	--



Maintenance Garage	District 3 - Castleton Garage
--------------------	-------------------------------

Speed Zone	55
------------	----

Functional Class	3
------------------	---


National Highway System	NHS - Other NHS Routes
-------------------------	------------------------

Limited Access Highway	Full
------------------------	------

Traffic Counters	R203, R204
------------------	------------

Customer Service Level	Interstate Or Divided Highway
------------------------	-------------------------------

Year	2016	8900	12500	13300
Year	2015	8700	12300	13100
Year	2014	8600	12100	13100
Year	2013	8600	12000	13100
Year	2012	8500	11800	13100



Historic Projects Bituminous Concrete, Retreatment, Resurface, Bituminous Mix, Skiny Mix, Bituminous Seal, Surface Treated Gravel, Plant Mix, Reclaimed Base and Bituminous Concrete	Functional Class 1- Interstate System, 2- Other Freeways and Expressways, 3- Principal Arterial, 4- Minor Arterial, 5- Major Collector, 6- Minor Collector	Curves Left (segreg), Right, Grades: grade up, grade down	Road Widths (ft)	Traffic Counters (counter ID), AADT (count)	Crash Locations Fatal, Injury, Property Damage Only, Unknown Crash Type, High Crash Locations (HCL's)	Mileage by Functional Class By Sheet 020-1 3 - Other Principal Arterial 7.038	Mileage by Town By Sheet CASTLETON - U004-1103 7.038 of 7.038	DISTRICT 3	TOWN CASTLETON	Date: 10/24/17	ROUTE US-4 ETE mileage: 3.491 to 10.529
Speed Zones 25, 30, 35, 40, 45, 50, 55, 60, 65						Page Total Mileage: 7.038 mi		Page Total Mileage: 7.038 mi		1 of 1 TWN mileage: 3.491 to 10.529	