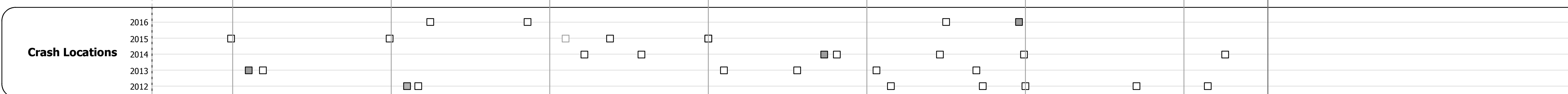








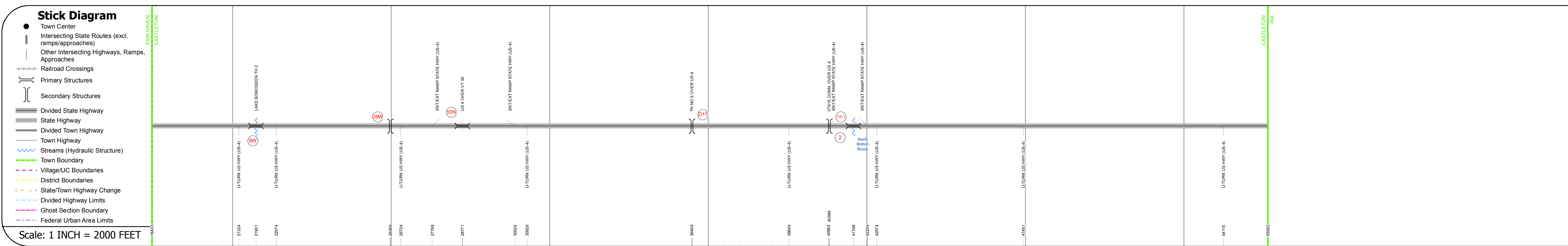
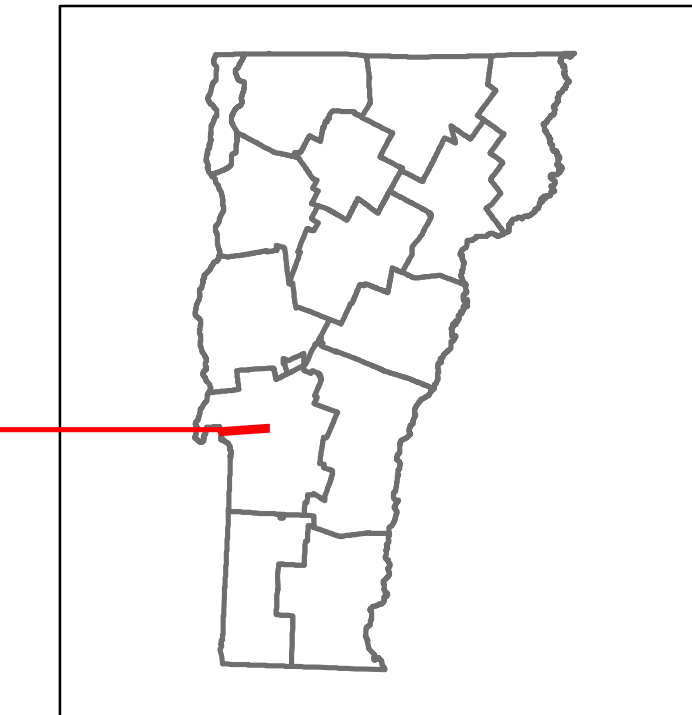


DISTRICT	TOWN	ROUTE
3	CASTLETON	US-4



## STRUCTURE DESCRIPTIONS

**Bridge 8W:**  
Stringer/multi-beam or girder - 1971  
Structure No. 20002008W11032  
Length: 543'  
Width: 36.8'  
Under Clearance: 17.0'  
Facility Carried: US 00004 ML  
Bridge Type: SSP CONT WELDED GIR  
Features Intersected: LAKE BOMOSEEN TH 2  
Surface: Bituminous  
Maintenance/Ownership: State

**Bridge 8W:**  
Stringer/multi-beam or girder - 1971  
Structure No. 2011030D9W11031  
Length: 123'  
Width: 26.8'  
Under Clearance: 15.67'  
Facility Carried: TR 0TH24  
Bridge Type: WELDED GIRDER  
Features Intersected: TH NO 24 OVER US 4  
Surface: Bituminous  
Maintenance/Ownership: State

**Bridge 10W:**  
Stringer/multi-beam or girder - 1971  
Structure No. 200020010W11032  
Length: 233'  
Width: 36.8'  
Under Clearance: 14.08'  
Facility Carried: US 00004 ML  
Bridge Type: WELDED PLATE GIRDER  
Features Intersected: US 4 OVER VT 30  
Surface: Bituminous  
Maintenance/Ownership: State

**Bridge D11:**  
Frame - 1971  
Structure No. 2011030D1111031  
Length: 404'  
Width: 26.8'  
Under Clearance: 16.33'  
Facility Carried: TR 00TH5  
Bridge Type: SSP STL RIDGED FRAME  
Features Intersected: TH NO 5 OVER US 4  
Surface: Bituminous  
Maintenance/Ownership: State

**Bridge 2:**  
Stringer/multi-beam or girder - 1968  
Structure No. 203142000211032  
Length: 252'  
Width: 30.3'  
Under Clearance: 16.42'  
Facility Carried: VT 00915 SPUR  
Bridge Type: 4 SP ROLLED BEAM  
Features Intersected: VT915 CONN. OVER US 4  
Surface: Bituminous  
Maintenance/Ownership: State

**Culvert 12-1:**  
Culvert - 1968  
Structure No. 30002012-111031  
Length: 17'  
Under Clearance: 12.0'  
Facility Carried: US4  
Bridge Type: R.C. BOX  
Features Intersected: BRITAIN BROOK  
Maintenance: State

<b>Historic Projects</b> <ul style="list-style-type: none"> <li>Unknown</li> <li>Bituminous Concrete</li> <li>Retreatment</li> <li>Resurface</li> <li>Bituminous Mix</li> <li>Skinny Mix</li> <li>Bituminous Seal</li> </ul>	<b>Functional Class</b> <ul style="list-style-type: none"> <li>1 - Interstate System</li> <li>2 - Other</li> <li>3 - Principal Arterial</li> <li>4 - Minor Arterial</li> <li>5 - Major Collector</li> <li>6 - Minor Collector</li> </ul>	<b>Curves</b> <ul style="list-style-type: none"> <li>Left</li> <li>Right</li> </ul>	<b>Road Widths</b> <ul style="list-style-type: none"> <li>Gravel</li> <li>Plant Mix</li> <li>Reclaimed Base and Expressways</li> <li>Concrete</li> <li>Bituminous Concrete</li> </ul>	<b>Crash Locations</b> <ul style="list-style-type: none"> <li>Fatal</li> <li>Injury</li> <li>Property Damage Only</li> <li>Unknown Crash Type</li> </ul>	<b>Mileage by Functional Class By Sheet</b> 020-1 3 - Other Principal Arterial 7.038	<b>Mileage by Town By Sheet</b> CASTLETON - U004-1103W 7.038 of 7.038	<b>DISTRICT</b> 3	<b>TOWN</b> CASTLETON	<b>Date:</b> 10/24/17	<b>ROUTE</b> US-4	
<b>Speed Zones</b> 25 30 35 40 45 50 55 60 65						<b>Page Total Mileage:</b> 7.038 mi		<b>Page Total Mileage:</b> 7.038 mi		<b>1 of 1</b> TWN mileage: 3.491 to 10.529	ETE mileage: 3.491 to 10.529