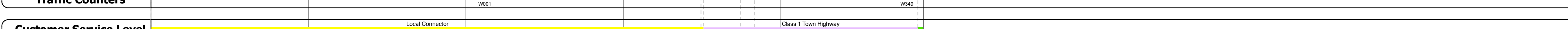






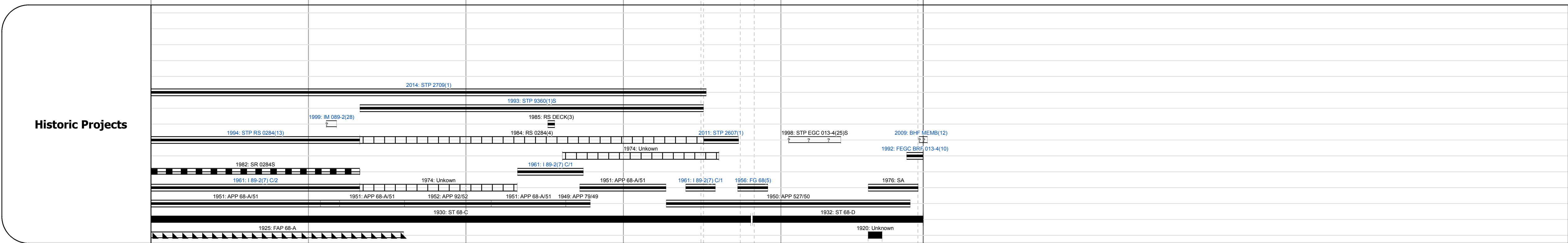

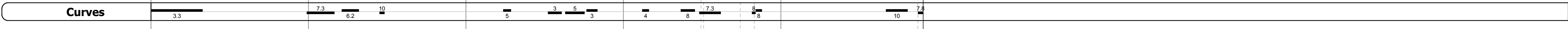
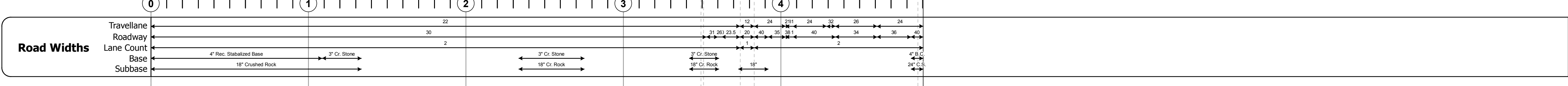
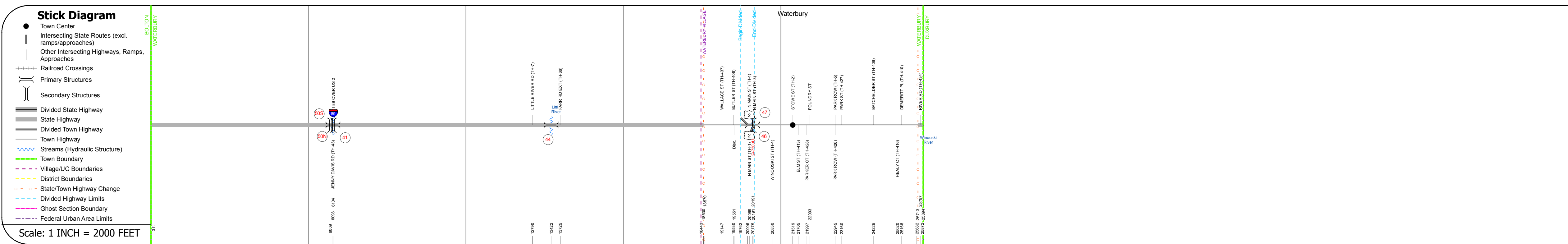
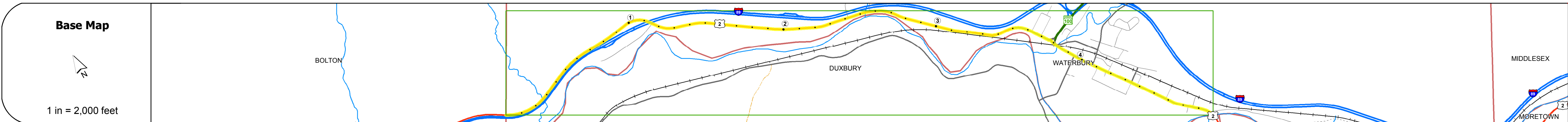
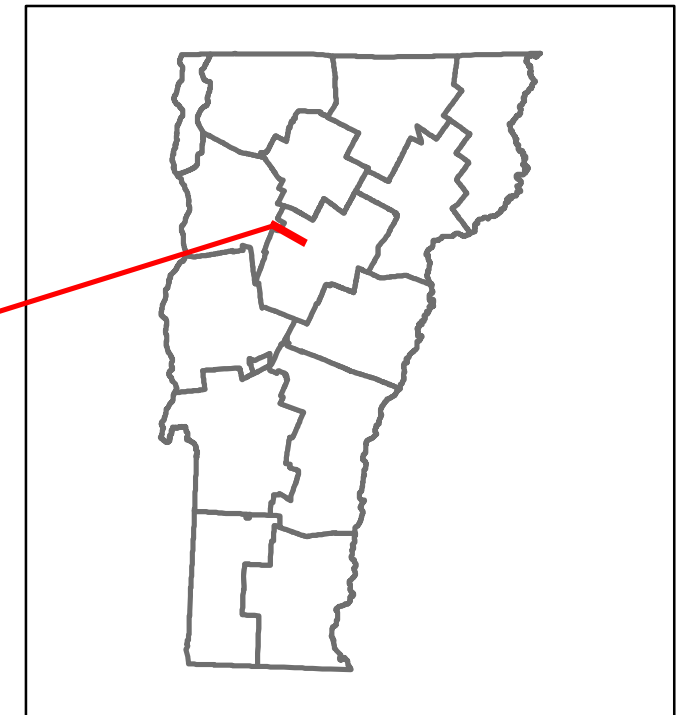
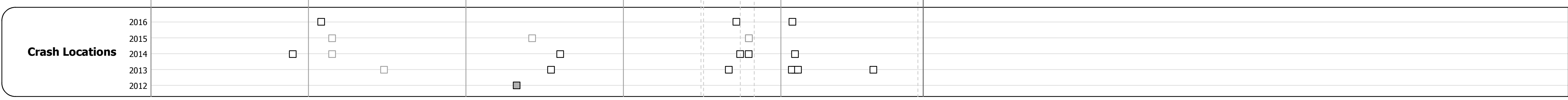


DISTRICT	TOWN	ROUTE
5	WATERBURY	US-2



Year	2016	2015	2014	2013	2012
AA DT Counts	2800	2700	2700	2600	2600
	5700	5600	5500	5500	5400
	5600	5500	5900	6300	6700
	9400	9200	9900	10600	11300
	9100/300	8900/100	9500/600	10300/200	11000/700
	7400	7300	7700	8100	8500
	7900	7800	8000	8300	8500



STRUCTURE DESCRIPTIONS

Bridge 50S:
Stringer/multi-beam or girder - 1961
Structure No. 200089050512182
Length: 225'
Width: 32.0'
Under Clearance: 16.0'
Facility Carried: 1 00089 ML
Bridge Type: 3 SP CONT WELD PLT G
Features Intersected: 1 89 OVER US 2
Surface: Bituminous
Maintenance/Ownership: State

Culvert 41:
Culvert - 1961
Structure No. 300284004112181
Length: 8'
Under Clearance: 8.5'
Facility Carried: US2
Bridge Type: CGMPP/LINED W/ALUM.
Features Intersected: BROOK
Maintenance: State

Bridge 50N:
Stringer/multi-beam or girder - 1961
Structure No. 200089050N12182
Length: 238'
Width: 32.0'
Under Clearance: 18.0'
Facility Carried: 1 00089 ML
Bridge Type: 3 SP CONT WELD PLT G
Features Intersected: 1 89 OVER US 2
Surface: Bituminous
Maintenance/Ownership: State

Bridge 44:
Stringer/multi-beam or girder - 1961
Structure No. 200284004412182
Length: 243'
Width: 30.0'
Facility Carried: US 00002 ML
Bridge Type: 3 SPAN ROLLED BEAM
Features Intersected: LITTLE RIVER
Surface: Bituminous
Maintenance/Ownership: State

Bridge 47:
Stringer/multi-beam or girder - 1956
Structure No. 200013004712182
Length: 39'
Height: 14.17'
Width: 44.0'
Facility Carried: US 00002 ML
Bridge Type: ROLLED BEAM
Features Intersected: THATCHER BROOK
Surface: Bituminous
Maintenance/Ownership: Town

Bridge 46:
Girder and floorbeam system - 1956
Structure No. 200013004612182
Length: 126'
Height: 0.0'
Facility Carried: RAILROAD
Bridge Type: RIVETED THRU GIRDER
Features Intersected: N.E.C.R.R. OVER US 2

Historic Projects Unknown, Retreatment, Resurface, Bituminous Mix, Skiny Mix, Bituminous Seal Bituminous Concrete, Surface Treated Gravel, Cold Plane and Bituminous Concrete, Plant Mix, Reclaimed Base and Bituminous Concrete, Concrete	Functional Class 1 - Interstate, 2 - Other, 3 - Principal Arterial, 4 - Minor Arterial, 5 - Major Collector, 6 - Minor Collector	Curves Left, Right, Grades (grade up, grade down)	Road Widths Traffic Counters (counter ID, count), AADT (count)	Crash Locations Fatal, Injury, Property Damage Only, Unknown Crash Type, High Crash Locations (HCL's)	Mileage by Functional Class By Sheet 013-4 4 - Minor Arterial, 0284 5 - Major Collector, 1,115, 3,789	Mileage by Town By Sheet WATERBURY - U002-1218, 4,904 of 4,904	DISTRICT 5	TOWN WATERBURY	Date: 10/24/17	ROUTE US-2 ETE mileage: 60.695 to 65.599	
Indicated plans available - http://vtransmap01.ad.state.vt.us/rp/cpr/DWebstor/						Page Total Mileage: 4,904 mi	Page Total Mileage: 4,904 mi	1 of 1 TWN mileage: 0.0 to 4.904			