
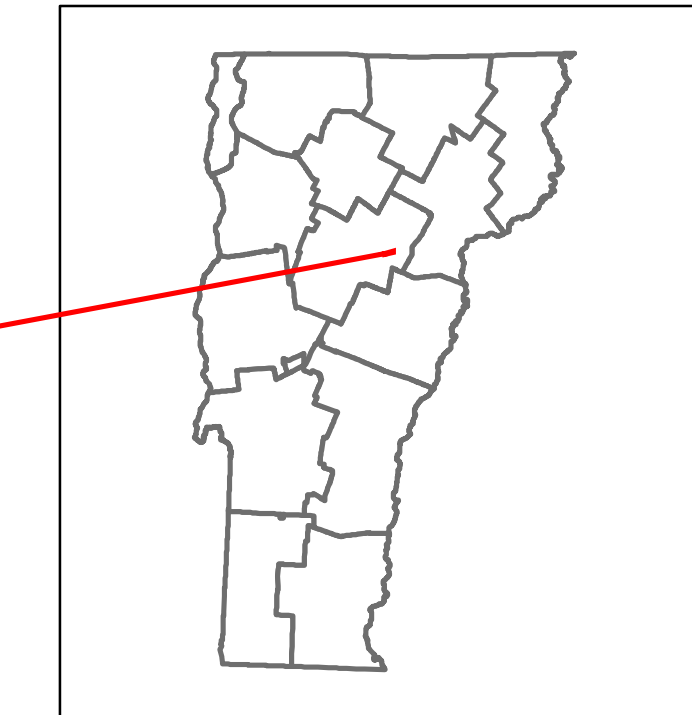

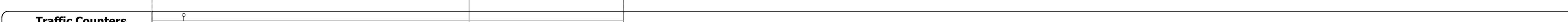


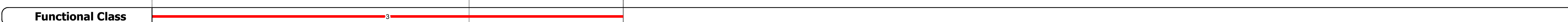







DISTRICT	TOWN	ROUTE
7	PLAINFIELD	US-2



STRUCTURE DESCRIPTIONS	
Bridge 75:	Stringer/multi-beam or girder - 1966
	Structure No: 200028007512142
	Length: 95'
	Width: 33.0'
	Facility Carried: US 00002 ML
	Bridge Type: WELDED PLATE GIRDER
	Features Intersected: WINOOSKI RIVER
	Surface: Bituminous
	Maintenance/Ownership: State



Year	Left Side AADT	Right Side AADT
2016	7700	8200
2015	7600	8000
2014	7300	7700
2013	7000	7300
2012	6700	7000



Historic Projects		Functional Class		Curves		Road Widths		Crash Locations		Mileage by Functional Class By Sheet		Mileage by Town By Sheet		DISTRICT	TOWN	Date: 10/28/17	ROUTE
Unknown	Bituminous Concrete	1 - Interstate System	3 - Principal Arterial	Left (degrees)	(ft)	Fatal	0 - 20	028-3	1 - 100	PLAINFIELD - U002-1214	7	PLAINFIELD	7	PLAINFIELD	1 of 1	US-2	
Retreatment	Bituminous Macadam	2 - Other	4 - Minor Arterial	Right	(count)	Injury	21 - 40	3 - Other Principal Arterial	101 - 200	1.486 of 1.486	7	PLAINFIELD	7	PLAINFIELD	1 of 1	US-2	
Resurface	Cold Plane and Bituminous Concrete	5 - Major Collector	6 - Minor Collector	grade up	(count)	Property Damage Only	41 - 60		201 - 300	1.486 of 1.486	7	PLAINFIELD	7	PLAINFIELD	1 of 1	US-2	
Bituminous Mix	Reclaimed Base and Bituminous Concrete	Freeways and Expressways		grade down	(count)	Unknown Crash Type	61 - 80		301 - 400	1.486 of 1.486	7	PLAINFIELD	7	PLAINFIELD	1 of 1	US-2	
Skinny Mix	Concrete						81 - 100		401 - 800	1.486 of 1.486	7	PLAINFIELD	7	PLAINFIELD	1 of 1	US-2	
Bituminous Seal	Gravel						101 - 200			1.486 of 1.486	7	PLAINFIELD	7	PLAINFIELD	1 of 1	US-2	