
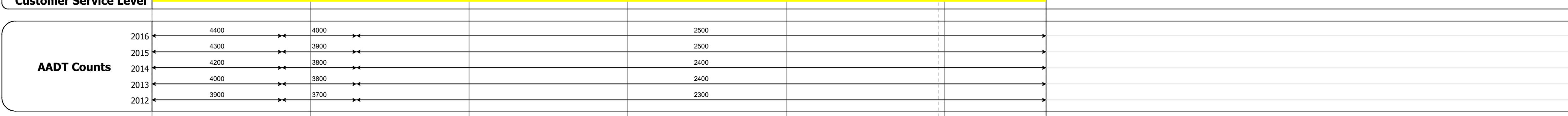








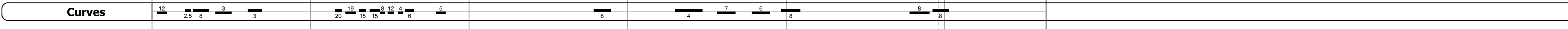
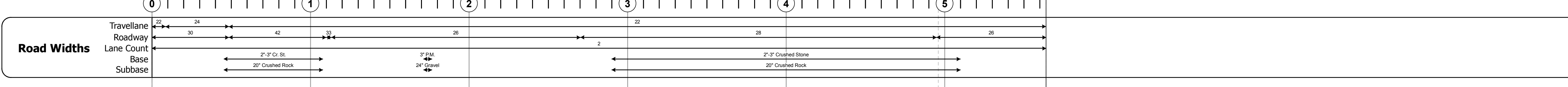
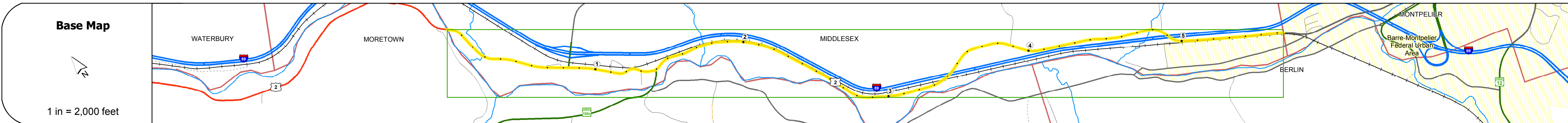
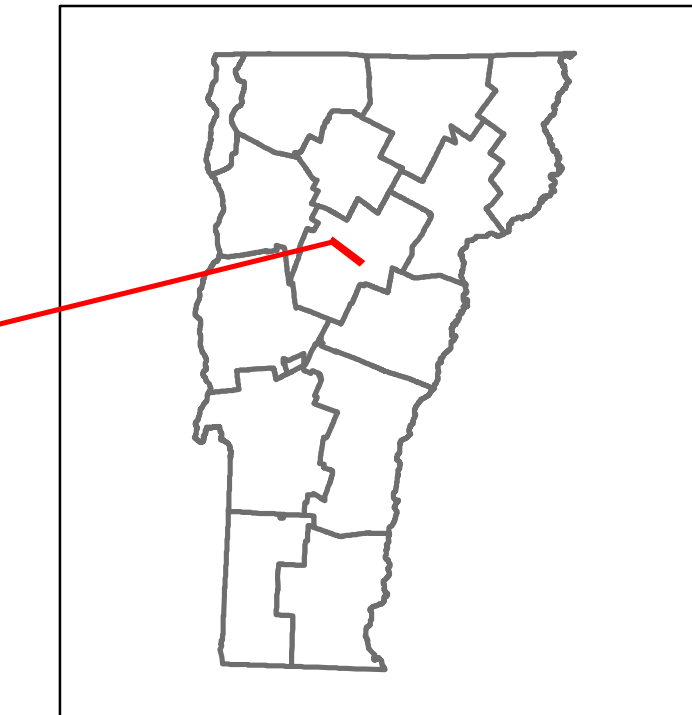


DISTRICT	TOWN	ROUTE
5	MIDDLESEX	US-2



STRUCTURE DESCRIPTIONS

Culvert 51:
Culvert - 1979
Structure No. 300284005112101
Length: 14'
Under Clearance: 8.58'
Facility Carried: US2
Bridge Type: CGMPPA
Features Intersected: BROOK
Maintenance: State

Bridge 52:
Slab - 1979
Structure No. 200284005212102
Length: 34'
Width: 34.0'
Facility Carried: US 00002 ML
Bridge Type: CONCRETE SLAB
Features Intersected: GREAT BROOK
Surface: Bituminous
Maintenance/Ownership: State

Culvert 44-2:
Culvert - 1960
Structure No. 30008944-212101
Length: 7'
Under Clearance: 5.0'
Facility Carried: I89
Bridge Type: CGMPA SLEEVE
Features Intersected: BROOK
Maintenance: State

Bridge 55:
Stringer/multi-beam or girder - 1960
Structure No. 200284005512102
Length: 69.0'
Width: 31.5'
Under Clearance: 16.17'
Facility Carried: US 00002 ML
Bridge Type: 9 SPAN STEEL BEAM
Features Intersected: I 89 + NECR UNDER U.S.2
Surface: Bituminous
Maintenance/Ownership: State

Culvert 56:
Culvert - 1960
Structure No. 300284005612101
Length: 10'
Under Clearance: 10.0'
Facility Carried: US2
Bridge Type: CGMPP
Features Intersected: BROOK
Maintenance: State

Bridge 43N:
Stringer/multi-beam or girder - 1960
Structure No. 200089043N12102
Length: 176'
Width: 32.0'
Under Clearance: 14.83'
Facility Carried: I 00089 ML
Bridge Type: 3 SPN STEEL BEAM
Features Intersected: I 89 OVER US 2
Surface: Bituminous
Maintenance/Ownership: State

Bridge 43S:
Stringer/multi-beam or girder - 1960
Structure No. 200089043S12102
Length: 205'
Width: 32.0'
Under Clearance: 14.5'
Facility Carried: I 00089 ML
Bridge Type: 3 SPN CONTROLLED BM
Features Intersected: I 89 OVER US 2
Surface: Bituminous
Maintenance/Ownership: State

Historic Projects <ul style="list-style-type: none"> Unknown Retreatment Resurface Bituminous Mix Skinny Mix Bituminous Seal 	Functional Class <ul style="list-style-type: none"> 1 - Interstate System 2 - Other Freeways and Expressways 3 - Principal Arterial 4 - Minor Arterial 5 - Major Collector 6 - Minor Collector 	Curves <ul style="list-style-type: none"> Left Right 	Road Widths <ul style="list-style-type: none"> (ft) 	Crash Locations <ul style="list-style-type: none"> Fatal Injury Property Damage Only Unknown Crash Type 	Mileage by Functional Class By Sheet 0284 5 - Major collector 5.639	Mileage by Town By Sheet MIDDLESEX - U002-1210 5.639 of 5.639	DISTRICT 5	TOWN MIDDLESEX	Date: 10/24/17	ROUTE US-2
Speed Zones 25 30 35 40 45 50 55 60 65	Traffic Counters (counter ID)	Grades grade up grade down	Traffic Counters (count)	High Crash Locations (HCL's) HCL No. 201 - 300 1 - 100 301 - 400 101 - 200 401 - 800	Page Total Mileage: 5.639 mi	Page Total Mileage: 5.639 mi	1 of 1 TWN mileage: 0.0 to 5.639	ETE mileage: 68.9 to 74.539		