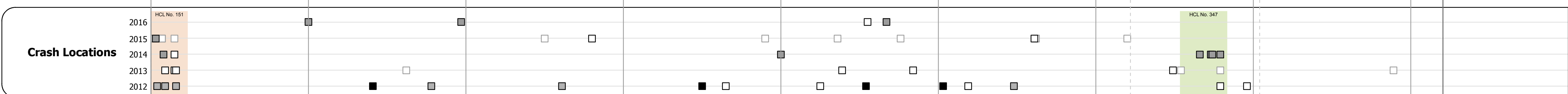
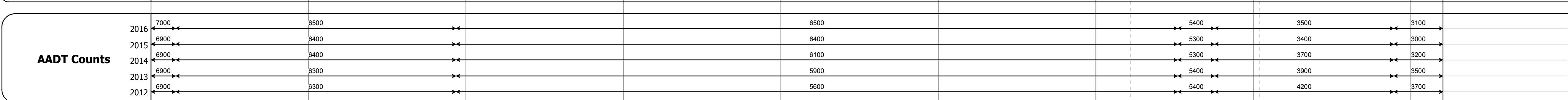
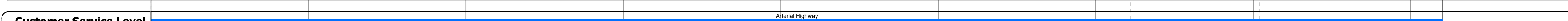






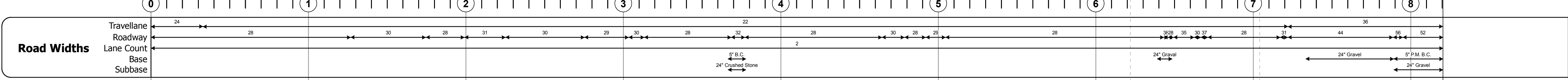
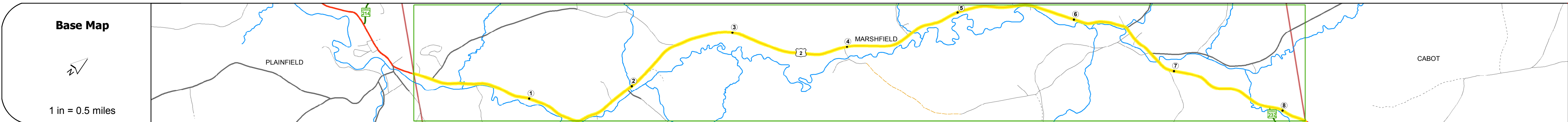
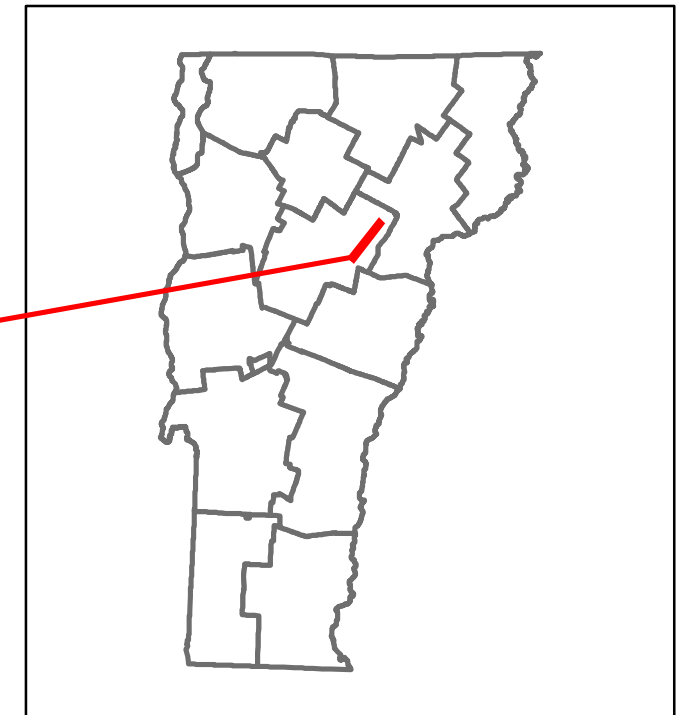


DISTRICT	TOWN	ROUTE
7	MARSHFIELD	US-2



### STRUCTURE DESCRIPTIONS

**Bridge 76:**  
Slab - 1922  
Structure No. 300028007612091  
Length: 15'  
Width: 27.0'  
Under Clearance: 6.0'  
Facility Carried: US2  
Bridge Type: CONCRETE SLAB  
Features Intersected: WELLS BROOK  
Surface: Bituminous  
Maintenance: State

**Culvert 77:**  
Culvert - 1936  
Structure No. 300028007712091  
Length: 12'  
Width: 28.8'  
Under Clearance: 11.0'  
Facility Carried: US2  
Bridge Type: R. C. BOX  
Features Intersected: KING BROOK  
Maintenance: State

**Culvert 77-A:**  
Culvert - 1996  
Structure No. 300028077A12091  
Length: 8'  
Width: 33.6'  
Under Clearance: 7.0'  
Facility Carried: US2  
Bridge Type: CGMPP  
Features Intersected: CATTLE PASS  
Maintenance: State

**Bridge 78:**  
Slab - 1931  
Structure No. 300028007812091  
Length: 17'  
Width: 28.8'  
Under Clearance: 4.0'  
Facility Carried: US2  
Bridge Type: CONCRETE SLAB  
Features Intersected: BEAVER MEADOW BROOK  
Surface: Bituminous  
Maintenance: State

**Bridge 79:**  
Slab - 1929  
Structure No. 300028007912091  
Length: 14'  
Width: 27.0'  
Under Clearance: 4.0'  
Facility Carried: US2  
Bridge Type: CONCRETE SLAB  
Features Intersected: BROOK  
Surface: Bituminous  
Maintenance: State

**Bridge 80:**  
Slab - 1915  
Structure No. 200028008012092  
Length: 25'  
Width: 37.9'  
Facility Carried: US 00002 ML  
Bridge Type: CONCRETE SLAB  
Features Intersected: KNOB HILL BROOK  
Surface: Bituminous  
Maintenance/Ownership: State

**Bridge 81:**  
Tee Beam - 1927  
Structure No. 200028008112092  
Length: 49'  
Width: 26.9'  
Facility Carried: US 00002 ML  
Bridge Type: CONCRETE T-BEAM  
Features Intersected: WINOOSKI RIVER  
Surface: Bituminous  
Maintenance/Ownership: State

**Culvert 83:**  
Culvert - 1972  
Structure No. 200028008312092  
Length: 21'  
Facility Carried: US 00002 ML  
Bridge Type: MULTI PLATE ARCH  
Features Intersected: MOLLYS BROOK  
Maintenance/Ownership: State

<b>Historic Projects</b> <ul style="list-style-type: none"> <li>Unknown</li> <li>Retreatment</li> <li>Resurface</li> <li>Bituminous Mix</li> <li>Skinny Mix</li> <li>Bituminous Seal</li> </ul>	<b>Functional Class</b> <ul style="list-style-type: none"> <li>1 - Interstate System</li> <li>2 - Other</li> <li>3 - Principal Arterial</li> <li>4 - Minor Arterial</li> <li>5 - Major Collector</li> <li>6 - Minor Collector</li> </ul>	<b>Curves</b> <ul style="list-style-type: none"> <li>Left</li> <li>Right</li> </ul>	<b>Road Widths</b> <ul style="list-style-type: none"> <li>Surface Treated</li> <li>Gravel</li> <li>Cold Plane and Plant Mix</li> <li>Reclaimed Base and Bituminous Concrete</li> <li>Concrete</li> <li>Gravel</li> </ul>	<b>Crash Locations</b> <ul style="list-style-type: none"> <li>Fatal</li> <li>Injury</li> <li>Property Damage Only</li> <li>Unknown Crash Type</li> </ul>	<b>Mileage by Functional Class By Sheet</b> 028-3 3 - Other Principal Arterial 8.205	<b>Mileage by Town By Sheet</b> MARSHFIELD - U002-1209 8.205 of 8.205	<b>DISTRICT</b> 7	<b>TOWN</b> MARSHFIELD	<b>Date:</b> 10/24/17	<b>ROUTE</b> US-2 ETE mileage: 86.83 to 95.035
--	---	--	---	---	---	--	----------------------	---------------------------	-----------------------	--