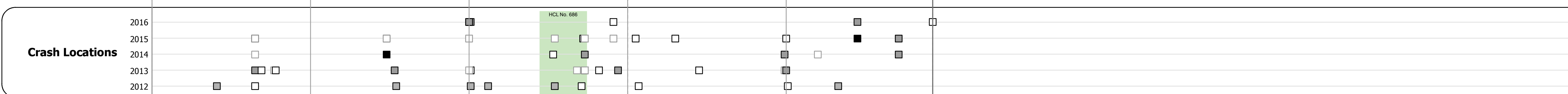
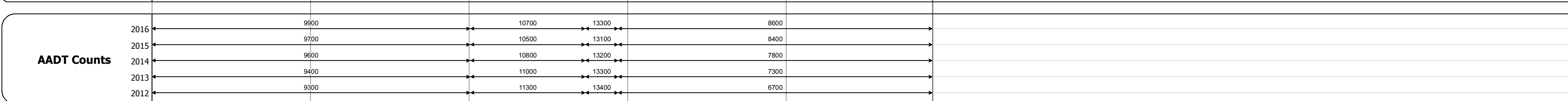






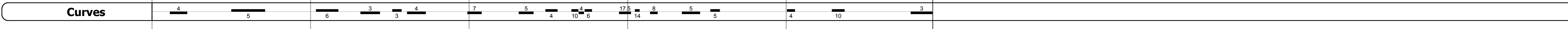
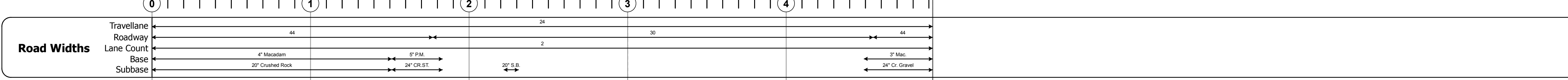
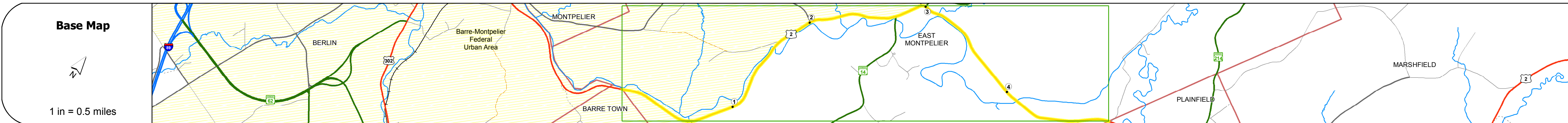
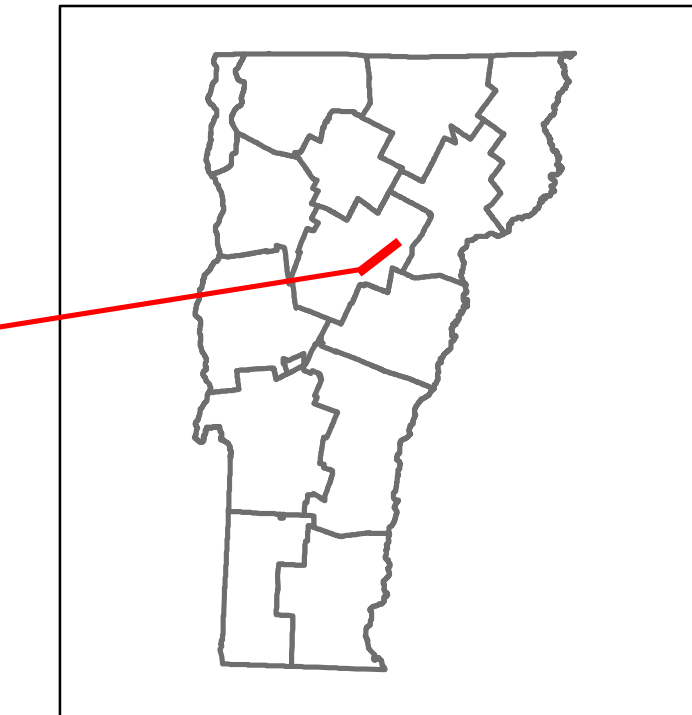


DISTRICT	TOWN	ROUTE
7	EAST MONTPELIER	US-2



### STRUCTURE DESCRIPTIONS

**Culvert 69:**  
Culvert - 1961  
Structure No. 300028006912071  
Length: 10'  
Under Clearance: 10.0'  
Facility Carried: US2  
Bridge Type: CGMPP  
Features Intersected: BROOK  
Maintenance: State

**Bridge 70:**  
Stringer/multi-beam or girder - 1984  
Structure No. 200028007012072  
Length: 112'  
Width: 38.3'  
Facility Carried: US 00002 ML  
Bridge Type: WELDED PLATE GIRDER  
Features Intersected: WINOOSKI RIVER  
Surface: Bituminous  
Maintenance/Ownership: State

**Culvert 71:**  
Culvert - 1959  
Structure No. 300028007112071  
Length: 12'  
Under Clearance: 11.58'  
Facility Carried: US2  
Bridge Type: CGMPP  
Features Intersected: BENNETT BROOK  
Maintenance: State

**Culvert 73:**  
Culvert - 1974  
Structure No. 300028007312071  
Length: 19'  
Under Clearance: 10.0'  
Facility Carried: US2  
Bridge Type: CGMPPA  
Features Intersected: SODOM POND BROOK  
Maintenance: State

**Bridge 74:**  
Stringer/multi-beam or girder - 2009  
Structure No. 200028007412072  
Length: 123'  
Width: 43.3'  
Facility Carried: US 00002 ML  
Bridge Type: WELDED PLATE GIRDER  
Features Intersected: WINOOSKI RIVER  
Maintenance/Ownership: State

<b>Historic Projects</b> <ul style="list-style-type: none"> <li>Unknown</li> <li>Retreatment</li> <li>Resurface</li> <li>Bituminous Mix</li> <li>Skinny Mix</li> <li>Bituminous Seal</li> </ul>	<b>Functional Class</b> <ul style="list-style-type: none"> <li>1 - Interstate System</li> <li>2 - Other Freeways and Expressways</li> <li>3 - Principal Arterial</li> <li>4 - Minor Arterial</li> <li>5 - Major Collector</li> <li>6 - Minor Collector</li> </ul>	<b>Curves</b> <ul style="list-style-type: none"> <li>Left</li> <li>Right</li> </ul>	<b>Road Widths</b> <ul style="list-style-type: none"> <li>(ft)</li> </ul>	<b>Crash Locations</b> <ul style="list-style-type: none"> <li>Fatal</li> <li>Injury</li> <li>Property Damage Only</li> <li>Unknown Crash Type</li> </ul>	<b>Mileage by Functional Class By Sheet</b> 028-3 3 - Other Principal Arterial 4.924	<b>Mileage by Town By Sheet</b> EAST MONTPELIER - u002-1207 4.924 of 4.924	<b>DISTRICT</b> 7	<b>TOWN</b> EAST MONTPELIER	<b>Date:</b> 10/24/17	<b>ROUTE</b> US-2
<b>Speed Zones</b> 25 30 35 40 45 50 55 60 65	<b>Traffic Counters</b> (counter ID) AADT (count)	<b>Grades</b> grade up grade down	<b>High Crash Locations (HCL's)</b> HCL No. 201 - 300 301 - 400 401 - 800	<b>Page Total Mileage:</b> 4.924 mi	<b>Page Total Mileage:</b> 4.924 mi	<b>1 of 1</b> TWN mileage: 0.0 to 4.924	<b>ETE mileage:</b> 80.42 to 85.344			