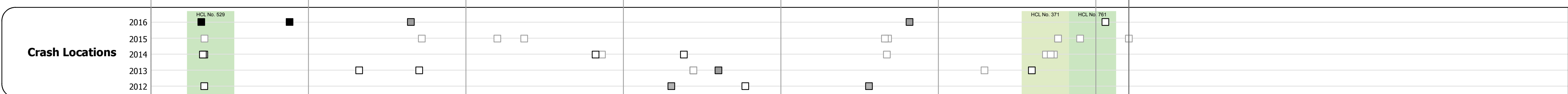
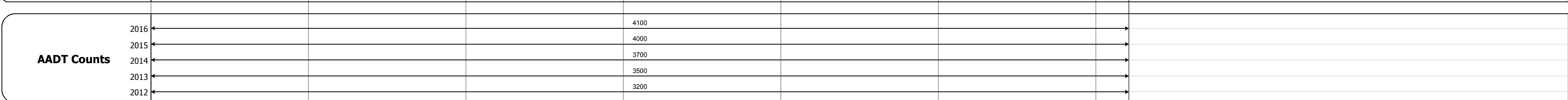






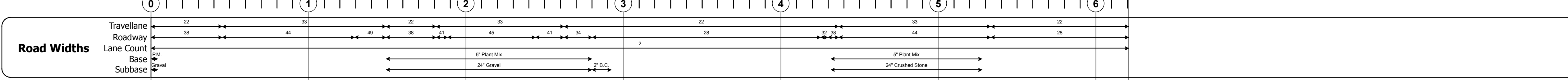
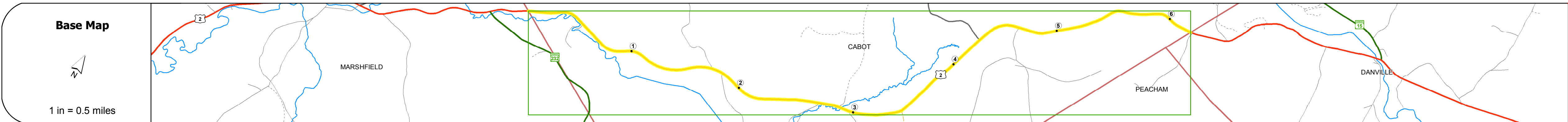
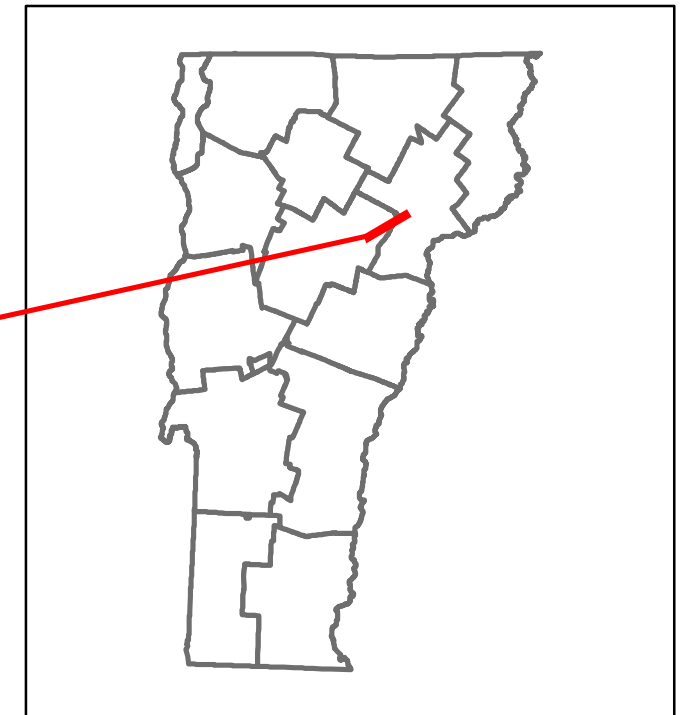


DISTRICT	TOWN	ROUTE
7	CABOT	US-2



STRUCTURE DESCRIPTIONS

Culvert 84:
Culvert - 1923
Structure No. 300028008412041
Length: 7'
Under Clearance: 6.0'
Facility Carried: US2
Bridge Type: TIMBER PENSTOCK
Features Intersected: HYDRO PENSTOCK
Maintenance: State

Culvert 86:
Culvert - 1980
Structure No. 300028008612041
Length: 7'
Under Clearance: 7.0'
Facility Carried: US2
Bridge Type: C.G.M.P.P.
Features Intersected: BROOK
Maintenance: State

Bridge 87:
Slab - 1923
Structure No. 300028008712041
Length: 24'
Width: 24.0'
Facility Carried: US2
Bridge Type: CONCRETE SLAB
Features Intersected: MOLLYS BROOK
Surface: Bituminous
Maintenance: State

Bridge 88:
Truss - thru - 1923
Structure No. 200028008812042
Length: 50'
Width: 24.0'
Weight Limit: 0
Facility Carried: US 00002 ML
Bridge Type: TEMPORARY BRIDGE
Features Intersected: HOOKER BROOK
Maintenance/Ownership: State

Culvert 89:
Culvert - 1975
Structure No. 300028008912041
Length: 9'
Under Clearance: 6.25'
Facility Carried: US2
Bridge Type: C.G.M.P.P.A.
Features Intersected: MOLLYS BROOK
Maintenance: State

Culvert 90:
Culvert - 1985
Structure No. 300028009012041
Length: 7'
Under Clearance: 7.0'
Facility Carried: US2
Bridge Type: C.G.M.P.P.
Features Intersected: CATTLE PASS/BROOK
Maintenance: State

Historic Projects <ul style="list-style-type: none"> Unknown Retreatment Resurface Bituminous Mix Skinny Mix Bituminous Seal 	Functional Class <ul style="list-style-type: none"> 1 - Interstate System 2 - Other Freeways and Expressways 3 - Principal Arterial 4 - Minor Arterial 5 - Major Collector 6 - Minor Collector 	Curves <ul style="list-style-type: none"> Left (segreg) Right 	Road Widths <ul style="list-style-type: none"> Reclaimed Base and Bituminous Concrete Plant Mix Gravel Surface Treated Gravel Cold Plane and Bituminous Concrete Concrete Gravel 	Crash Locations <ul style="list-style-type: none"> Fatal Injury Property Damage Only Unknown Crash Type 	Mileage by Functional Class By Sheet 028-3 3 - Other Principal Arterial 6.210 Page Total Mileage: 6.210 mi	Mileage by Town By Sheet CABOT - U002-1204 6.21 of 6.21 Page Total Mileage: 6.21 mi	DISTRICT 7	TOWN CABOT	Date: 10/24/17	ROUTE US-2 ETE mileage: 95.035 to 101.245
--	--	---	---	---	--	---	----------------------	----------------------	-----------------------	--