Route Log and Progress Chart

DRAFT

Please Note: Errors and Omissions May Exist.
Contact the VTrans Mapping Section with questions or concerns.

DISTRICT	TOWN	ROUTE
7	BARRE TOWN	US-2

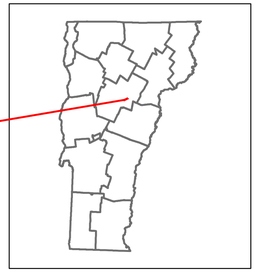

2

Base Map

1 in = 500 feet

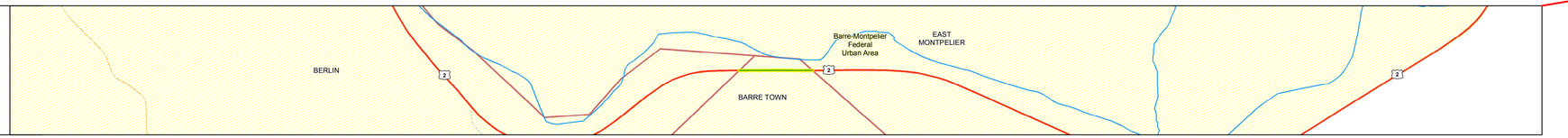

Stick Diagram

- Town Center
- Intersecting State Routes (excl. ramps/approaches)
- Other Intersecting Highways, Ramps, Approaches
- Railroad Crossings
- Primary Structures
- Secondary Structures
- Divided State Highway
- State Highway
- Divided Town Highway
- Town Highway
- Streams (Hydraulic Structure)
- Town Boundary
- Village/UC Boundaries
- District Boundaries
- State/Town Highway Change
- Divided Highway Limits
- Ghost Section Boundary
- Federal Urban Area Limits

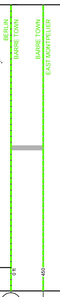

Scale: 1 INCH = 1000 FEET

0

Road Widths

Travellane 24
Roadway 44
Lane Count 2
Base 20" Crushed Rock
Subbase 4" Macadam

Curves

Grades

Historic Projects

2000: NH
4908(8)S2
1974: 2-S2
1954:F-028-3(23)S
1974: Unknown
1963: 1
1963: 4
1961:F-028-3(3)
1952:APP
1370-2

Maintenance Garage

Speed Zone

Functional Class

3

National Highway System

Limited Access Highway

Traffic Counters

Customer Service Level

AADT Counts

2016 9800
2015 9700
2014 9600
2013 9400
2012 9300

Crash Locations

2016
2015
2014
2013
2012

STRUCTURE DESCRIPTIONS

Historic Projects: Unknown; Retreatment; Resurface; Bituminous Mix; Skinny Mix; Bituminous Seal; Bituminous Concrete; Bituminous Macadam; Cold Plane and Bituminous Concrete; Concrete; Gravel; Surface Treated Gravel; Plant Mix; Reclaimed Base and Bituminous Concrete

Indicated plans available - http://vtransmap01.aot.state.vt.us/rp/dpr/Diwebstore/

Functional Class: 1 - Interstate System; 2 - Other Freeways and Expressways; 3 - Principal Arterial; 4 - Minor Arterial; 5 - Major Collector; 6 - Minor Collector

Speed Zones: 25, 30, 35, 40, 45, 50, 55, 60, 65

Curves: (degrees) Left, Right

Grades: (percent) grade up, grade down

Road Widths: (ft)

Traffic Counters: (counter ID)

AADT: (count)

Crash Locations: Fatal; Injury; Property Damage Only; Unknown Crash Type

High Crash Locations (HCL's): HCL No.; 1 - 100; 101 - 200; 201 - 300; 301 - 400; 401 - 800

Mileage by Functional Class By Sheet

028-3	3 - Other Principal Arterial	0.085

Page Total Mileage: 0.085 mi

Mileage by Town By Sheet

BARRE TOWN - U002-1202		0.085 of 0.085

Page Total Mileage: 0.085 mi

DISTRICT	TOWN	Date: 10/28/17	ROUTE
7	BARRE TOWN	1 of 1 TWN mileage: 0.0 to 0.085	US-2 ETE mileage: 80.335 to 80.42

For More Information Contact - Vermont Agency of Transportation, Policy, Planning and Intermodal Development Division - Mapping Section, 1 National Life Drive, Montpelier, VT 05633-5001 Telephone: 802-828-2600.