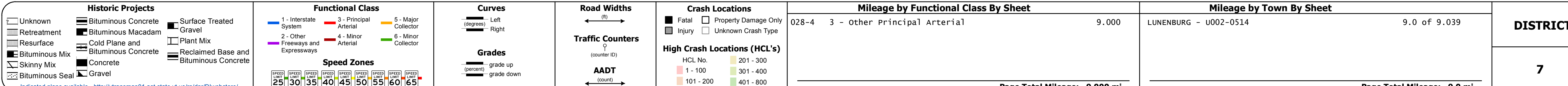

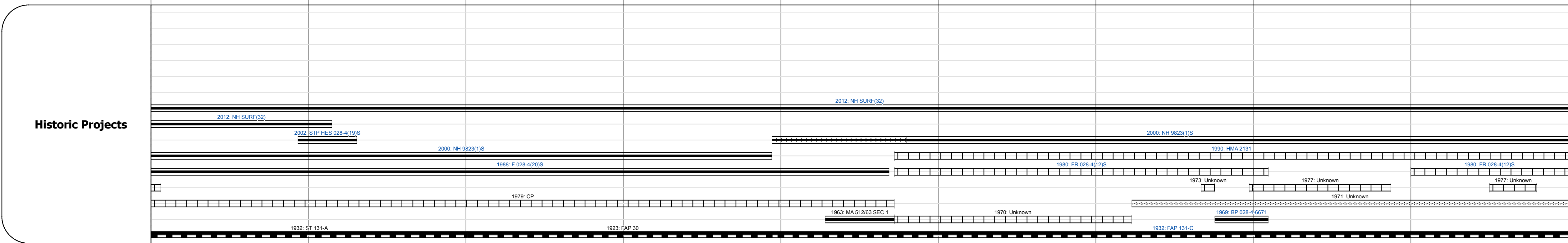
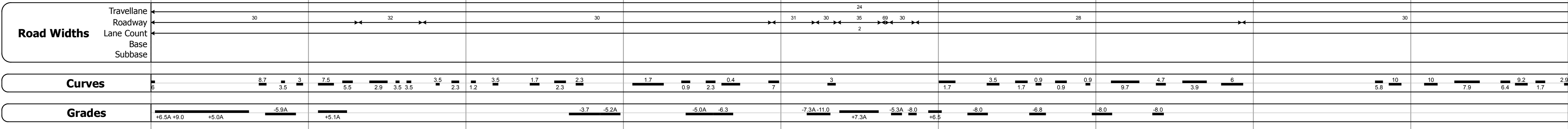
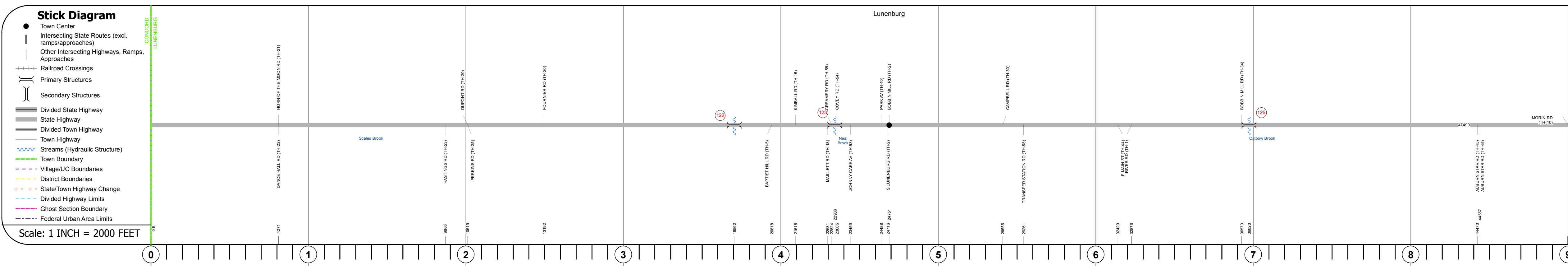
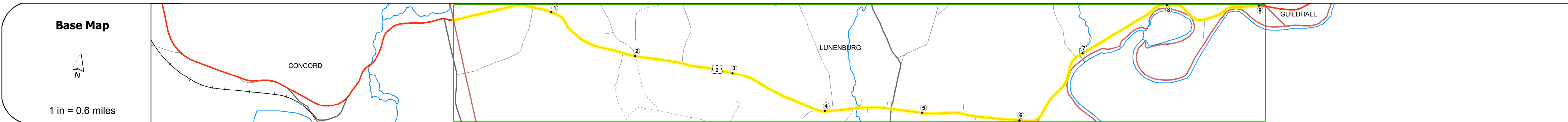
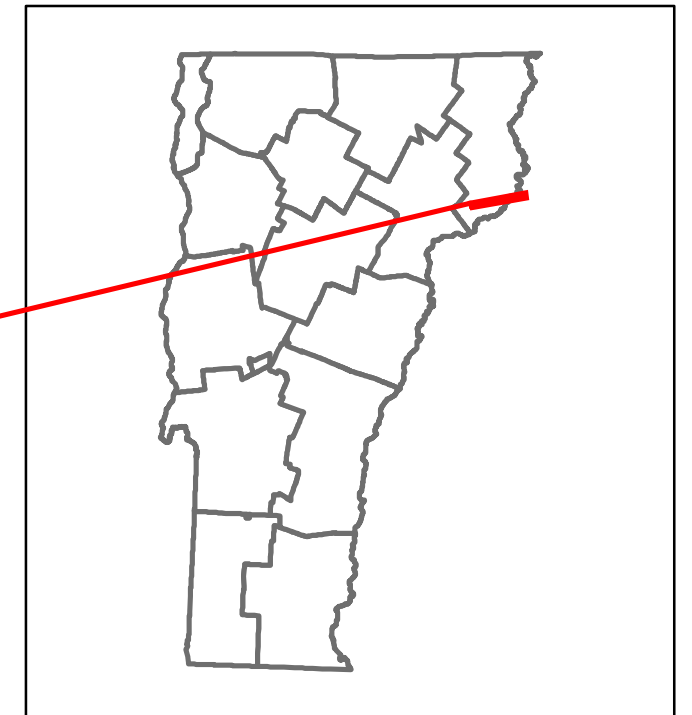


|          |           |       |
|----------|-----------|-------|
| DISTRICT | TOWN      | ROUTE |
| 7        | LUNENBURG | US-2  |



### STRUCTURE DESCRIPTIONS

**Bridge 122:**  
Slab - 1922  
Structure No. 300028012205141  
Length: 17'  
Width: 26.1'  
Under Clearance: 6.0'  
Facility Carried: US2  
Bridge Type: CONCRETE SLAB  
Features Intersected: MINK BROOK  
Surface: Bituminous  
Maintenance: State

**Bridge 123:**  
Arch - deck - 1917  
Structure No. 300028012305141  
Length: 16'  
Under Clearance: 13.0'  
Facility Carried: US2  
Bridge Type: STONE ARCH  
Features Intersected: NEAL BROOK  
Maintenance: State

**Culvert 125:**  
Culvert - 1915  
Structure No. 300028012505141  
Length: 11'  
Under Clearance: 11.0'  
Facility Carried: US2  
Bridge Type: C.G.M.P.P  
Features Intersected: CATSBOW BROOK  
Maintenance: State