Route Log and Progress Chart

DRAFT

Please Note: Errors and Omissions May Exist.
Contact the VTrans Mapping Section with questions or concerns.

DISTRICT	TOWN	ROUTE
7	GUILDHALL	US-2

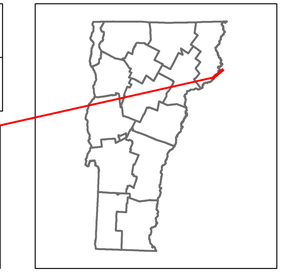

2

Base Map

1 in = 2,000 feet

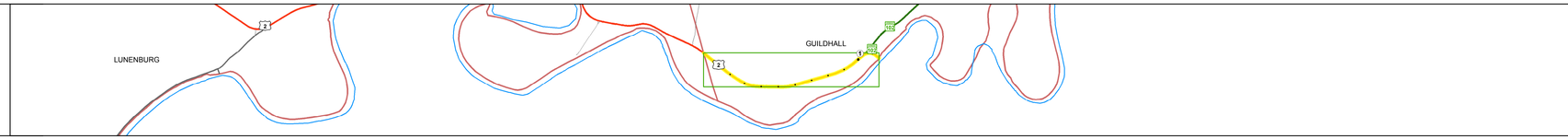

Stick Diagram

- Town Center
- Intersecting State Routes (excl. ramps/approaches)
- Other Intersecting Highways, Ramps, Approaches
- Railroad Crossings
- Primary Structures
- Secondary Structures
- Divided State Highway
- State Highway
- Divided Town Highway
- Town Highway
- Streams (Hydraulic Structure)
- Town Boundary
- Village/UC Boundaries
- District Boundaries
- State/Town Highway Change
- Divided Highway Limits
- Ghost Section Boundary
- Federal Urban Area Limits

Scale: 1 INCH = 1000 FEET



Road Widths

Travellane	24
Roadway	30
Lane Count	2
Base	35
Subbase	

Curves

2.9, 1.2, 5, 3.5, 3.7, 20

Grades

Historic Projects

2000-NH-9823(4)S
1990-HMA-0131
1980-FR-028-4(42)S
1963: MA 51/263-STC-2
1963-1
2007-1
1932-FEAD-31-S

Maintenance Garage

District 7 - Lunenburg Garage

Speed Zone

Functional Class

3

National Highway System

NHS - Other NHS Routes

Limited Access Highway

Traffic Counters

E008, E131

Customer Service Level

Arterial Highway

AADT Counts

2016	3100	3300
2015	3000	3200
2014	2900	3200
2013	2700	3200
2012	2600	3200

Crash Locations

2016, 2015, 2014, 2013, 2012

STRUCTURE DESCRIPTIONS

Historic Projects: Unknown; Retreatment; Resurface; Bituminous Mix; Skinny Mix; Bituminous Seal; Bituminous Concrete; Bituminous Macadam; Cold Plane and Bituminous Concrete; Concrete; Gravel; Surface Treated Gravel; Plant Mix; Reclaimed Base and Bituminous Concrete

Functional Class: 1 - Interstate System; 2 - Other Freeways and Expressways; 3 - Principal Arterial; 4 - Minor Arterial; 5 - Major Collector; 6 - Minor Collector

Speed Zones: 25, 30, 35, 40, 45, 50, 55, 60, 65

Curves: (degrees) Left, Right

Grades: (percent) grade up, grade down

Road Widths: (ft)

Traffic Counters: (counter ID)

AADT: (count)

Crash Locations: Fatal; Injury; Property Damage Only; Unknown Crash Type

High Crash Locations (HCL's): HCL No.; 1 - 100; 101 - 200; 201 - 300; 301 - 400; 401 - 800

Indicated plans available - http://vtransmap01.aot.state.vt.us/rp/dpr/Diwebstore/

Mileage by Functional Class By Sheet

028-4	3 - Other Principal Arterial	1.149

Page Total Mileage: 1.149 mi

Mileage by Town By Sheet

GUILDHALL - U002-0511	1.149 of 1.149

Page Total Mileage: 1.149 mi

DISTRICT	TOWN	Date: 10/28/17	ROUTE
7	GUILDHALL	1 of 1 TWN mileage: 0.0 to 1.149	US-2 ETE mileage: 139.734 to 140.883

For More Information Contact - Vermont Agency of Transportation, Policy, Planning and Intermodal Development Division - Mapping Section, 1 National Life Drive, Montpelier, VT 05633-5001 Telephone: 802-828-2600.