

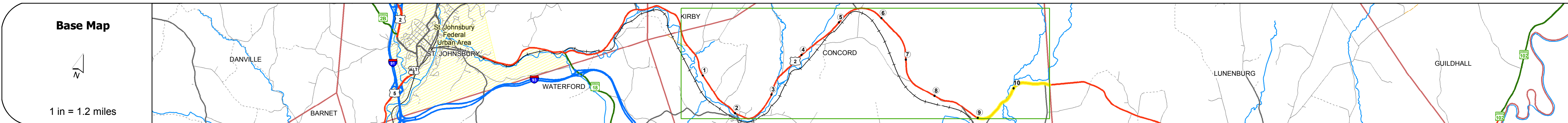
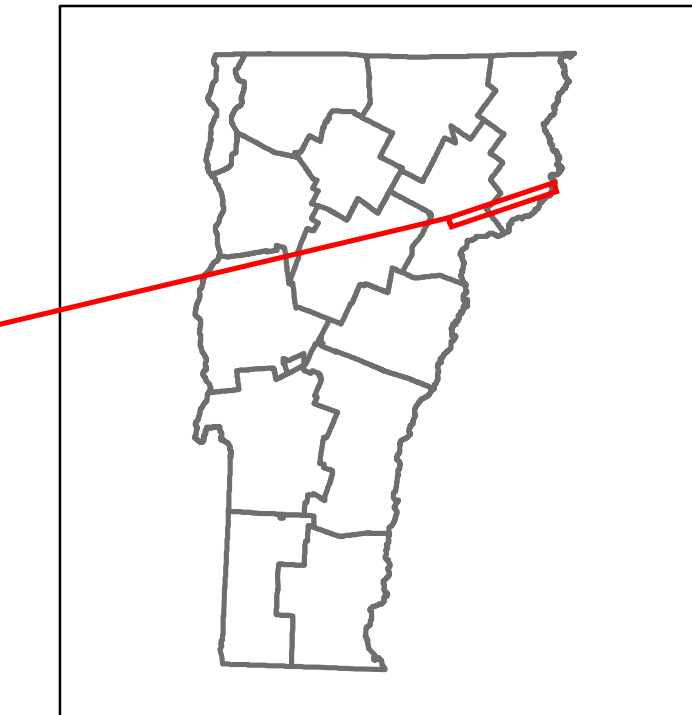


Route Log and Progress Chart

DRAFT

Please Note: Errors and Omissions May Exist.
Contact the VTrans Mapping Section with questions or concerns.




DISTRICT	TOWN	ROUTE
7	CONCORD	US-2



STRUCTURE DESCRIPTIONS

Culvert 119:
Culvert - 1995
Structure No: 300028011905071
Length: 9'
Under Clearance: 3.0'
Facility Carried: US2
Bridge Type: R.C. BOX
Features Intersected: BROOK
Maintenance: State

Bridge 120:
Slab - 1932
Structure No: 300028012005071
Length: 24'
Width: 29.3'
Under Clearance: 5.0'
Facility Carried: US2
Bridge Type: CONCRETE SLAB
Features Intersected: CARR BROOK
Surface: Bituminous
Maintenance: State



Maintenance Garage: District 7 - Lunenburg Garage

Speed Zone:



Functional Class: 3

National Highway System: NHS - Other NHS Routes

Limited Access Highway:

Traffic Counters: E007

Customer Service Level: Arterial Highway



Historic Projects <ul style="list-style-type: none"> Unknown Bituminous Concrete Retreatment Resurface Bituminous Mix Skinny Mix Bituminous Seal 	Functional Class <ul style="list-style-type: none"> 1 - Interstate System 2 - Other 3 - Principal Arterial 4 - Minor Arterial 5 - Major Collector 6 - Minor Collector 	Curves <ul style="list-style-type: none"> Left (degrees) Right 	Road Widths (ft)	Traffic Counters (counter ID)	Crash Locations <ul style="list-style-type: none"> Fatal Injury Property Damage Only Unknown Crash Type 	High Crash Locations (HCL's) <ul style="list-style-type: none"> HCL No. 1 - 100 101 - 200 201 - 300 301 - 400 401 - 800 	Mileage by Functional Class By Sheet 028-4 3 - Other Principal Arterial 1.765	Mileage by Town By Sheet CONCORD - U002-0507 1.765 of 10.765	DISTRICT 7	TOWN CONCORD	Date: 10/24/17	ROUTE US-2
Page Total Mileage: 1.765 mi								Page Total Mileage: 1.765 mi		2 of 2 TWN mileage: 9.0 to 10.765	ETE mileage: 128.93 to 130.695	