






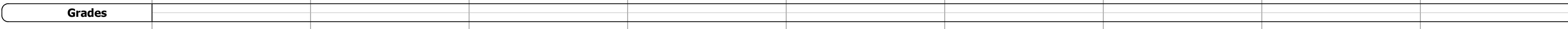

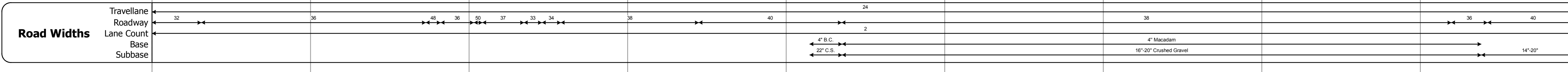
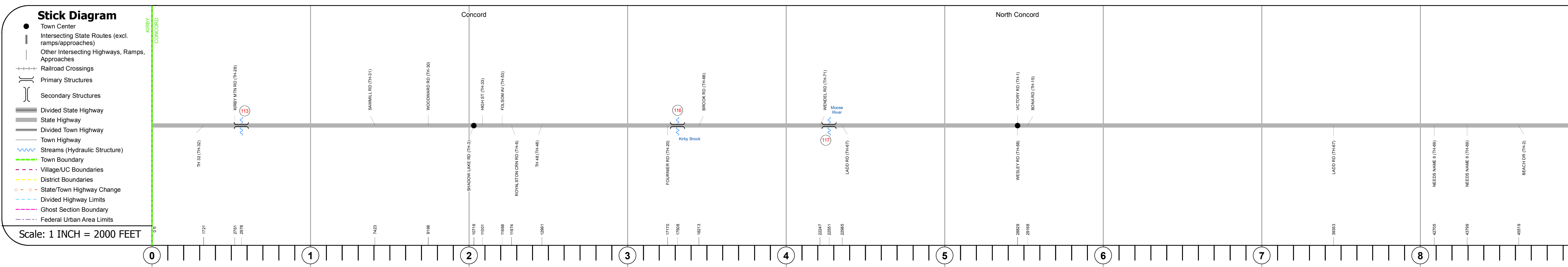
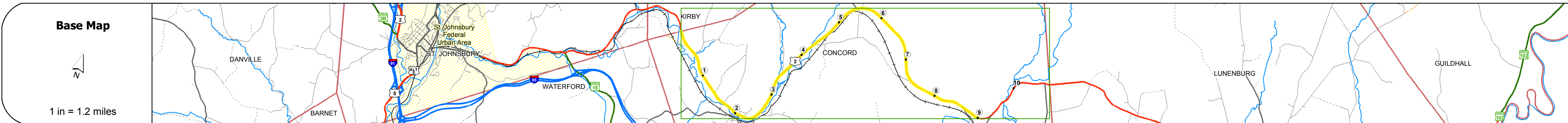
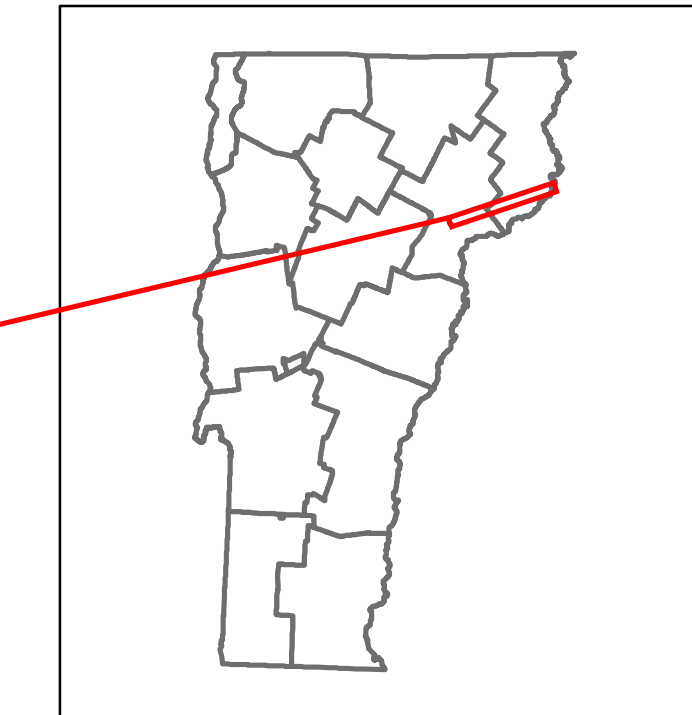
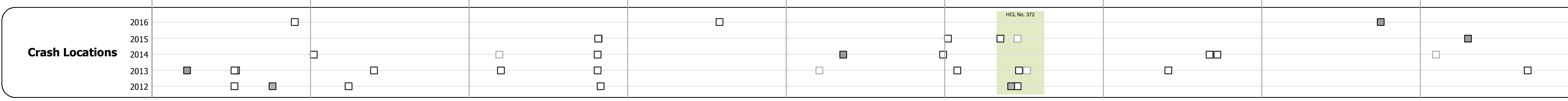


DISTRICT	TOWN	ROUTE
7	CONCORD	US-2



Year	3900	3400	2800	2600	2500
2016	3900	3400	2800	2600	2500
2015	3800	3300	2700	2600	2500
2014	3700	3300	2700	2600	2500
2013	3500	3200	2700	2500	2400
2012	3400	3200	2700	2500	2400



STRUCTURE DESCRIPTIONS

Culvert 113:
Culvert - 1933
Structure No: 300028011305071
Length: 10'
Under Clearance: 6.0'
Facility Carried: US2
Bridge Type: R.C. BOX
Features Intersected: BROOK
Maintenance/Ownership: State

Culvert 116:
Culvert - 1942
Structure No: 200028011605072
Length: 21'
Facility Carried: US 00002 ML
Bridge Type: RC BOX
Features Intersected: KIRBY BROOK
Maintenance/Ownership: State

Bridge 117:
Stringer/multi-beam or girder - 1961
Structure No: 200028011705072
Length: 240'
Width: 33.5'
Facility Carried: US 00002 ML
Bridge Type: 3 SPN CONT ROLLED BM
Features Intersected: MOOSE RIVER
Surface: Bituminous
Maintenance/Ownership: State

Historic Projects <ul style="list-style-type: none"> Unknown Bituminous Concrete Retreatment Resurface Bituminous Mix Skinny Mix Bituminous Seal 	Functional Class <ul style="list-style-type: none"> 1 - Interstate System 2 - Other 3 - Principal Arterial 4 - Minor Arterial 5 - Major Collector 6 - Minor Collector 	Curves <ul style="list-style-type: none"> Left Right 	Road Widths <ul style="list-style-type: none"> Travellane Roadway Lane Count Base Subbase 	Crash Locations <ul style="list-style-type: none"> Fatal Injury Property Damage Only Unknown Crash Type 	Mileage by Functional Class By Sheet 028-4 3 - Other Principal Arterial 9.000	Mileage by Town By Sheet CONCORD - U002-0507 9.0 of 10.765	DISTRICT 7	TOWN CONCORD	Date: 10/24/17	ROUTE US-2	
Speed Zones 25 30 35 40 45 50 55 60 65						Page Total Mileage: 9.000 mi		Page Total Mileage: 9.0 mi		1 of 2 TWN mileage: 0.0 to 9.0	ETE mileage: 119.93 to 128.93