

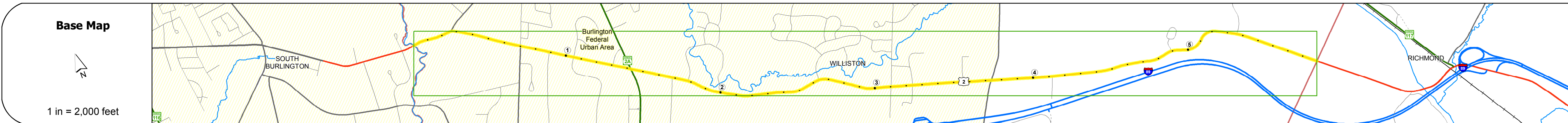

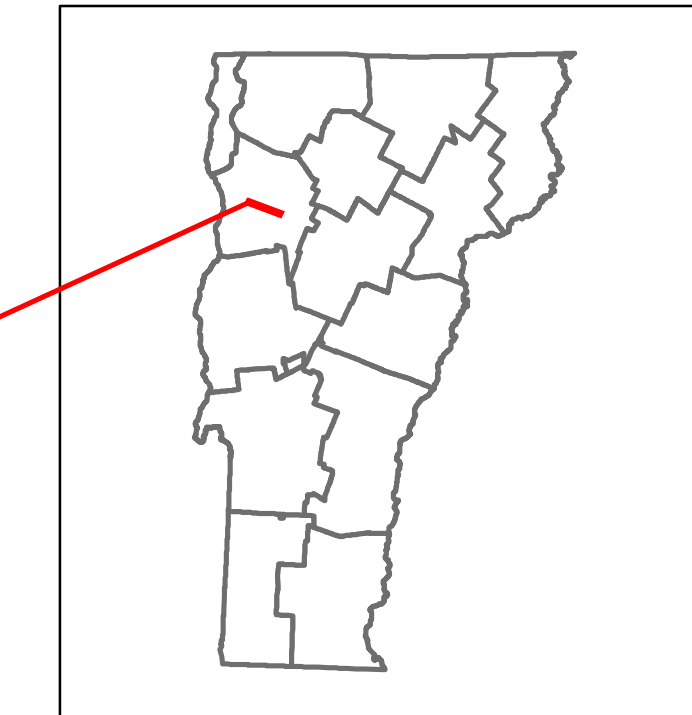


Route Log and Progress Chart

DRAFT

Please Note: Errors and Omissions May Exist.
Contact the VTrans Mapping Section with questions or concerns.





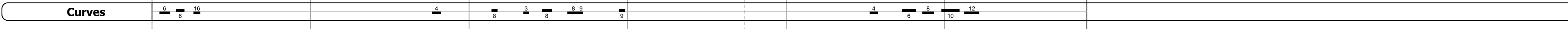
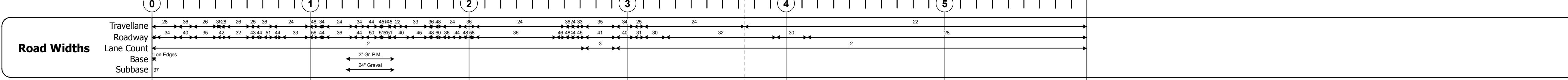
DISTRICT	TOWN	ROUTE
5	WILLISTON	US-2



STRUCTURE DESCRIPTIONS

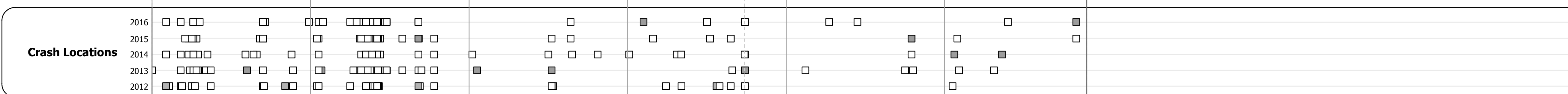
Bridge 21:
Slab - 1917
Structure No. 300284002104171
Length: 15'
Width: 32.5'
Under Clearance: 4.0'
Facility Carried: US2
Bridge Type: CONCRETE SLAB
Features Intersected: ALLEN BROOK
Surface: Bituminous
Maintenance: State

Culvert 23:
Culvert - 1917
Structure No. 300284002304171
Length: 7'
Under Clearance: 5.0'
Facility Carried: US2
Bridge Type: C.G.M.P.P.A.
Features Intersected: BROOK
Maintenance: State



AADT Counts

2016	18500	10700	12900	12000	13500	11100	3100
2015	18200	10600	12700	11800	13300	10900	3100
2014	18400	10600	12600	11400	13600	11100	3300
2013	18500	10700	12400	11000	14000	11200	3500
2012	18700	10700	12300	10600	14300	11400	3700



<p>Historic Projects</p> <ul style="list-style-type: none"> Unknown Bituminous Concrete Retreatment Resurface Bituminous Mix Skinny Mix Bituminous Seal <p>Surface Treated</p> <ul style="list-style-type: none"> Gravel Plant Mix Reclaimed Base and Bituminous Concrete Concrete <p>Functional Class</p> <ul style="list-style-type: none"> 1 - Interstate System 2 - Other Arterial 3 - Principal Arterial 4 - Minor Arterial 5 - Major Collector 6 - Minor Collector <p>Speed Zones</p> <ul style="list-style-type: none"> 25 30 35 40 45 50 55 60 65 	<p>Curves</p> <ul style="list-style-type: none"> Left Right <p>Grades</p> <ul style="list-style-type: none"> grade up grade down <p>Road Widths</p> <p>(ft)</p> <p>Traffic Counters</p> <p>(counter ID)</p> <p>AADT</p> <p>(count)</p>	<p>Crash Locations</p> <ul style="list-style-type: none"> Fatal Injury Property Damage Only Unknown Crash Type <p>High Crash Locations (HCL's)</p> <p>HCL No.</p> <ul style="list-style-type: none"> 1 - 100 101 - 200 201 - 300 301 - 400 401 - 800 	<p>Mileage by Functional Class By Sheet</p> <table border="1"> <tr> <td>0284</td> <td>3 - Other Principal Arterial</td> <td>1,426</td> </tr> <tr> <td>0284</td> <td>4 - Minor Arterial</td> <td>4,471</td> </tr> </table> <p>Page Total Mileage: 5.897 mi</p>	0284	3 - Other Principal Arterial	1,426	0284	4 - Minor Arterial	4,471	<p>Mileage by Town By Sheet</p> <table border="1"> <tr> <td>WILLISTON - U002-0417</td> <td>5.897 of 5.897</td> </tr> </table>	WILLISTON - U002-0417	5.897 of 5.897	<p>DISTRICT</p> <p>5</p>	<p>TOWN</p> <p>WILLISTON</p>	<p>Date: 10/24/17</p> <p>1 of 1</p> <p>TWN mileage: 0.0 to 5.897</p>	<p>ROUTE</p> <p>US-2</p> <p>ETE mileage: 42.75 to 48.647</p>
0284	3 - Other Principal Arterial	1,426														
0284	4 - Minor Arterial	4,471														
WILLISTON - U002-0417	5.897 of 5.897															