


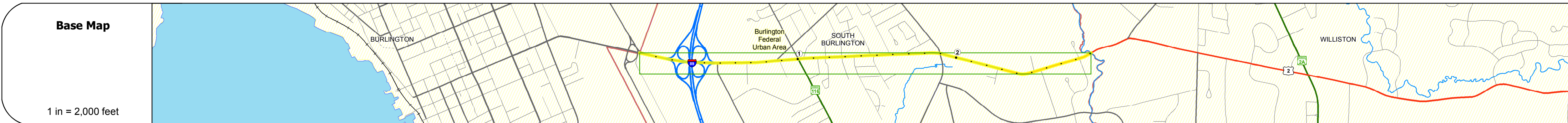
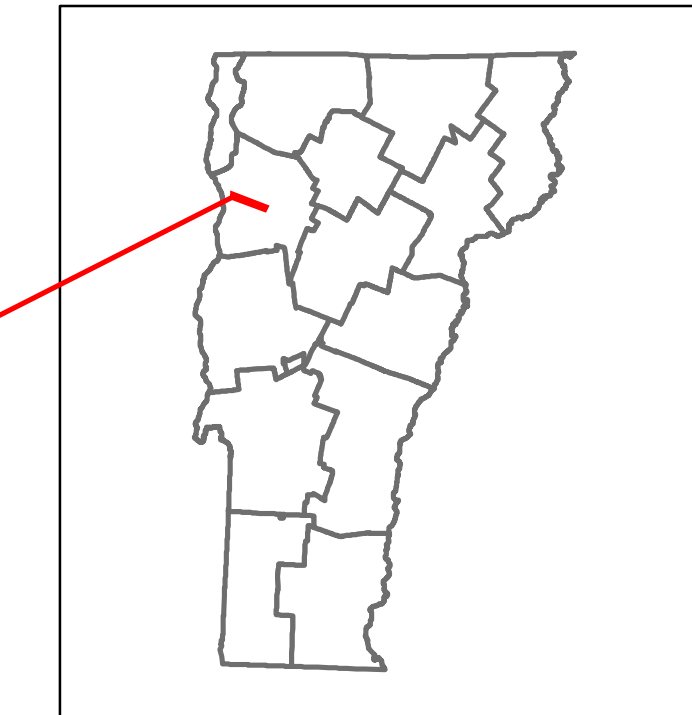


Route Log and Progress Chart

DRAFT

Please Note: Errors and Omissions May Exist.
Contact the VTrans Mapping Section with questions or concerns.

DISTRICT	TOWN	ROUTE
5	SOUTH BURLINGTON	US-2



STRUCTURE DESCRIPTIONS

Bridge 18C:
Stringer/multi-beam or girder - 1962
Structure No: 205200018C04142
Length: 261'
Width: 35.2'
Under Clearance: 15.92'
Facility Carried: US 00002 ML
Bridge Type: 4 SPN ROLLED BEAM
Features Intersected: 189 UNDER US 2
Surface: Bituminous
Maintenance/Ownership: State

Culvert 19:
Culvert - 1922
Structure No: 305200001904141
Length: 14'
Under Clearance: 13.0'
Facility Carried: US2
Bridge Type: R. C. BOX CULVERT
Features Intersected: MUDDY BROOK
Maintenance: State

