

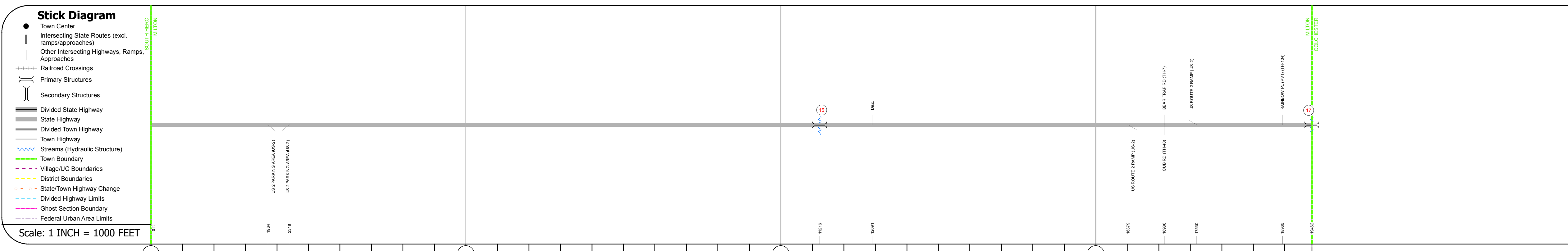
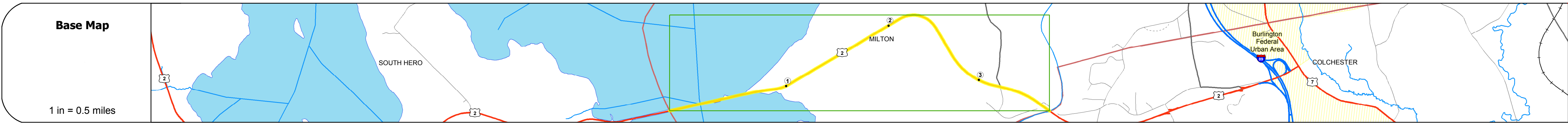
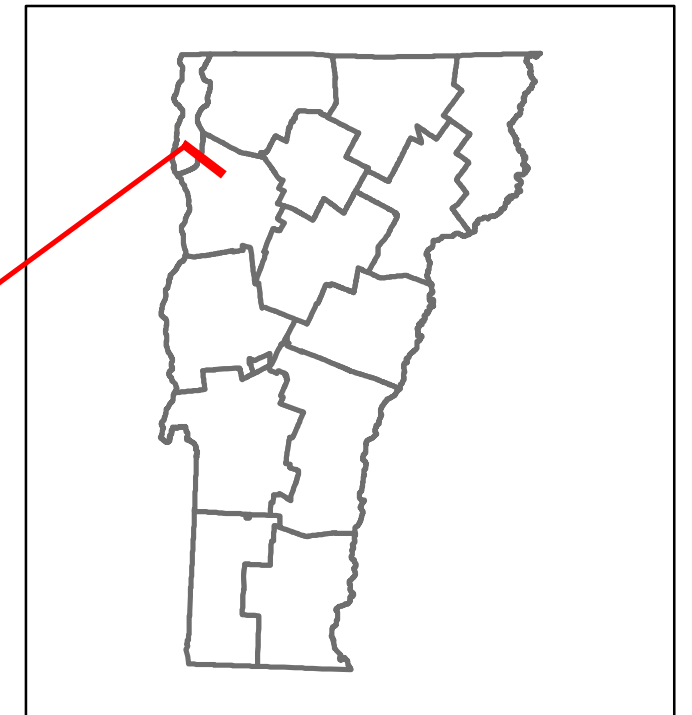


# Route Log and Progress Chart

**DRAFT**

Please Note: Errors and Omissions May Exist.  
Contact the VTrans Mapping Section with questions or concerns.

DISTRICT	TOWN	ROUTE
5	MILTON	US-2



## STRUCTURE DESCRIPTIONS

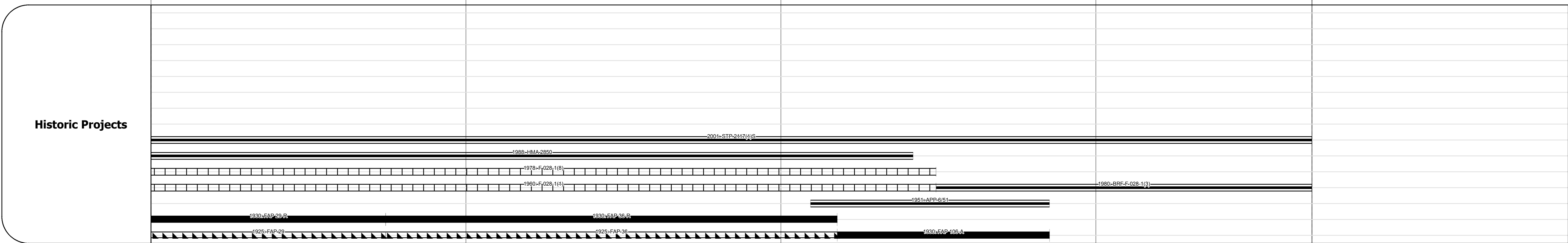
**Culvert 15:**  
Culvert - 1960  
Structure No. 300028001504101  
Length: 17'  
Under Clearance: 5.0'  
Facility Carried: US2  
Bridge Type: CGMPP ARCH  
Features Intersected: LAKE CHAMPLAIN  
Maintenance: State

**Bridge 17:**  
Stringer/multi-beam or girder - 1980  
Structure No. 200028001704102  
Length: 395'  
Width: 46.5'  
Facility Carried: US 00002 ML  
Bridge Type: 3 SP GIR W/ PIN-LINK  
Features Intersected: LAMOILLE RIVER  
Maintenance/Ownership: State

<b>Road Widths</b>	Travellane	40	24	44	46
Roadway					
Lane Count					
Base	4" Crushed Stone		6" P.M.		
Subbase	16" Ledge Rock		24" Crushed Stone		

<b>Curves</b>	4	5	2
---------------	---	---	---

<b>Grades</b>			
---------------	--	--	--



<b>Maintenance Garage</b>	District 8 - Highgate Garage
---------------------------	------------------------------

<b>Speed Zone</b>	45	55
-------------------	----	----

<b>Functional Class</b>	4
-------------------------	---


<b>National Highway System</b>	
--------------------------------	--

<b>Limited Access Highway</b>	Partial
-------------------------------	---------

<b>Traffic Counters</b>	
-------------------------	--

<b>Customer Service Level</b>	Regional Corridor
-------------------------------	-------------------

<b>AADT Counts</b>	2016	9900
	2015	9800
	2014	9700
	2013	9600
	2012	9500



<b>Historic Projects</b> Unknown, Retreatment, Resurface, Bituminous Mix, Skinny Mix, Bituminous Seal Bituminous Concrete, Surface Treated Gravel, Plant Mix, Reclaimed Base and Bituminous Concrete, Concrete, Gravel	<b>Functional Class</b> 1- Interstate System, 2- Other Freeways and Expressways, 3- Principal Arterial, 4- Minor Arterial, 5- Major Collector, 6- Minor Collector	<b>Curves</b> Left (segreg), Right, Grades: grade up, grade down	<b>Road Widths</b> Traffic Counters (counter ID), AADT (count)	<b>Crash Locations</b> Fatal, Injury, Property Damage Only, Unknown Crash Type, High Crash Locations (HCL's)	<b>Mileage by Functional Class By Sheet</b> 028-1 4 - Minor Arterial 3.686	<b>Mileage by Town By Sheet</b> MILTON - U002-0410 3.686 of 3.686	<b>DISTRICT</b> 5	<b>TOWN</b> MILTON	<b>Date:</b> 10/28/17	<b>ROUTE</b> US-2
					Page Total Mileage: 3.686 mi	Page Total Mileage: 3.686 mi	<b>1 of 1</b> TWN mileage: 0.0 to 3.686	ETE mileage: 33.129 to 36.815		

For More Information Contact - Vermont Agency of Transportation, Policy, Planning and Intermodal Development Division - Mapping Section, 1 National Life Drive, Montpelier, VT 05633-5001 Telephone: 802-828-2600.