

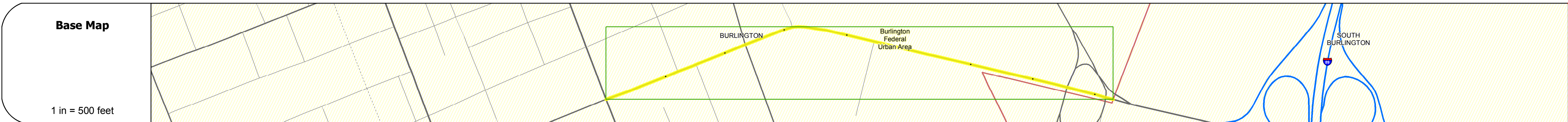

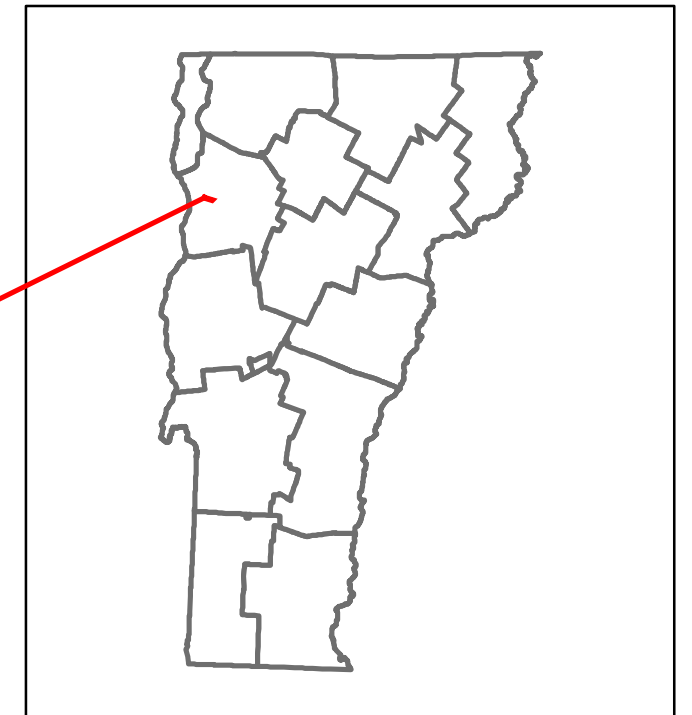


Route Log and Progress Chart

DRAFT

Please Note: Errors and Omissions May Exist.
Contact the VTrans Mapping Section with questions or concerns.

| | | |
|----------|------------|-------|
| DISTRICT | TOWN | ROUTE |
| 5 | BURLINGTON | US-2 |



STRUCTURE DESCRIPTIONS

| Road Widths | Travellane | Roadway | Lane Count | Base | Subbase |
|-------------|------------|---------|------------|------|-------------------|
| | 34 | 33 | 22 | 33 | 54 |
| | 35 | 47 | 36 | 23 | 36 |
| | 2 | | 3 | | 54 |
| | | | | | 6" Bit. Conc. |
| | | | | | 32" Crushed Stone |

| Curves | Grades |
|--------|--------------------------|
| | +6.5 +7.5 +6.3 -3.1 -5.2 |

| Historic Projects |
|--|
| <p>2013-NH-2624(4)</p> <p>2000-NH-MECC-5000(4)</p> <p>2000-STP-9622(4)S</p> <p>2000-MECC-2000(4)</p> <p>1978-14 500(0)</p> <p>1973-11 402(2) (4)</p> <p>1953-City Project</p> <p>1957-11 60(5)</p> <p>1972-NH-140(0)C</p> <p>1974-NH-140(0)D</p> |

| Maintenance Garage |
|--------------------------------|
| District 5 - Colchester Garage |

| Speed Zone |
|------------|
| |

| Functional Class |
|------------------|
| 3 |

| National Highway System |
|-------------------------|
| |

| Limited Access Highway |
|------------------------|
| |

| Traffic Counters |
|------------------|
| 0162 0168 |

| Customer Service Level |
|------------------------|
| Arterial Highway |

| AAADT Counts | |
|--------------|-----------------------------|
| 2016 | 17200 27600 26200 34100 400 |
| 2015 | 17000 27200 25800 33600 900 |
| 2014 | 17000 27200 25800 33600 900 |
| 2013 | 16900 27100 25800 33600 900 |
| 2012 | 16900 27100 25800 33600 900 |

| Crash Locations | Mileage by Functional Class By Sheet | Mileage by Town By Sheet |
|---------------------------------------|--|---|
| <p>HCL No. 399</p> <p>HCL No. 123</p> | <p>5000 3 - Other Principal Arterial 0.831</p> <p>Page Total Mileage: 0.831 mi</p> | <p>BURLINGTON - U002-0403</p> <p>Ghost Section - (US-7, MM 4.193 to 2.121) 0.831 of 0.831</p> <p>Page Total Mileage: 0.831 mi</p> |

| | | | | | | | | | | | |
|---|--|--|--|---|--|---|--|----------------------|---------------------------|--|---|
| Historic Projects <ul style="list-style-type: none"> Unknown Bituminous Concrete Retreatment Resurface Bituminous Mix Skinny Mix Bituminous Seal | Functional Class <ul style="list-style-type: none"> 1 - Interstate System 2 - Other Freeways and Expressways 3 - Principal Arterial 4 - Minor Arterial 5 - Major Collector 6 - Minor Collector | Curves <ul style="list-style-type: none"> Left (degrees) Right | Road Widths <ul style="list-style-type: none"> (ft) | Crash Locations <ul style="list-style-type: none"> Fatal Injury Property Damage Only Unknown Crash Type | Speed Zones <ul style="list-style-type: none"> 25 30 35 40 45 50 55 60 65 | Grades <ul style="list-style-type: none"> grade up grade down | Traffic Counters <ul style="list-style-type: none"> (counter ID) AAADT (count) | DISTRICT 5 | TOWN BURLINGTON | Date: 10/28/17 | ROUTE US-2 ETE mileage: 39.011 to 39.842 |
| 1 of 1 TWN mileage: 0.0 to 0.831 | | | | | | | | 5 | | 1 of 1 TWN mileage: 0.0 to 0.831 | ROUTE US-2 ETE mileage: 39.011 to 39.842 |

For More Information Contact - Vermont Agency of Transportation, Policy, Planning and Intermodal Development Division - Mapping Section, 1 National Life Drive, Montpelier, VT 05633-5001 Telephone: 802-828-2600.