

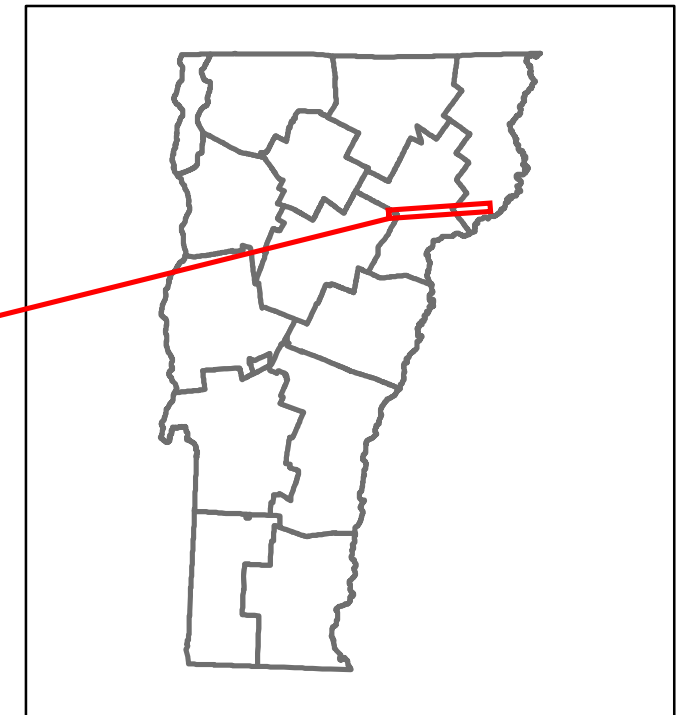


Route Log and Progress Chart

DRAFT

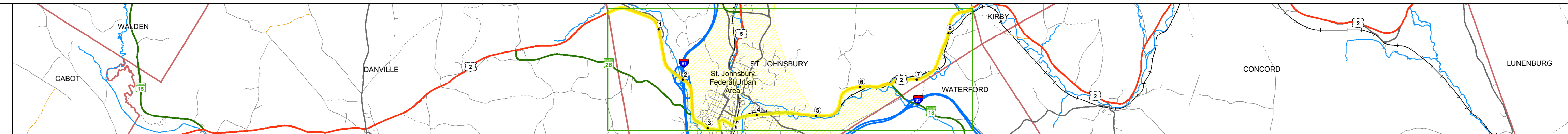
Please Note: Errors and Omissions May Exist.
Contact the VTrans Mapping Section with questions or concerns.

DISTRICT	TOWN	ROUTE
7	ST. JOHNSBURY	US-2



Base Map

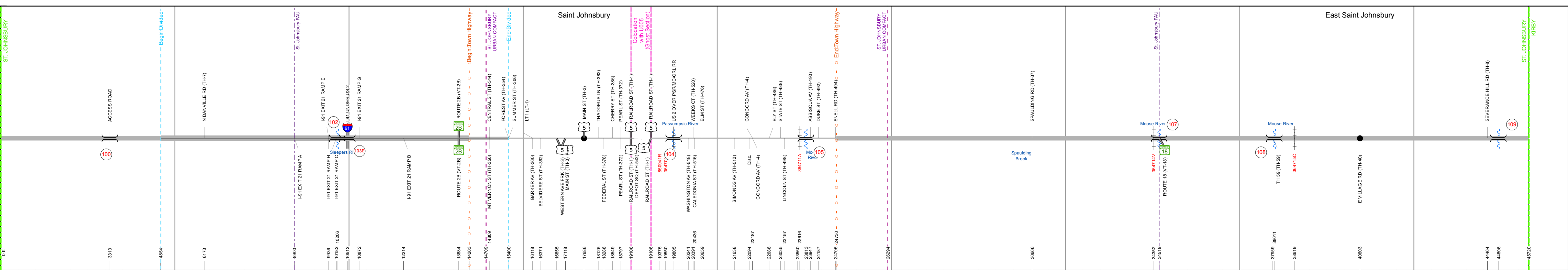
1 in = 1.1 miles



Stick Diagram

- Town Center
- Intersecting State Routes (excl. ramps/approaches)
- Other Intersecting Highways, Ramps, Approaches
- Railroad Crossings
- Primary Structures
- Secondary Structures
- Divided State Highway
- State Highway
- Divided Town Highway
- Town Highway
- Streams (Hydraulic Structure)
- Town Boundary
- Village/UC Boundaries
- District Boundaries
- State/Town Highway Change
- Divided Highway Limits
- Ghost Section Boundary
- Federal Urban Area Limits

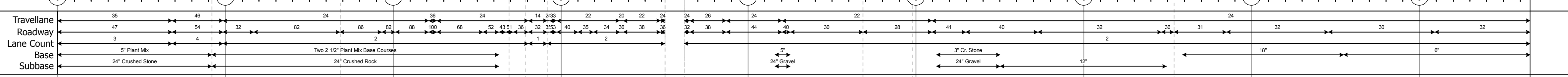
Scale: 1 INCH = 2000 FEET




STRUCTURE DESCRIPTIONS

- Culvert 100:** 1986
Structure No. 300028010003111
Length: 10'
Under Clearance: 10.0'
Facility Carried: US2
Bridge Type: C.G.M.P.P.
Features Intersected: ACCESS ROAD
Maintenance: State
- Culvert 102:** 1975
Structure No. 200028010203112
Length: 56'
Facility Carried: US 00002 ML
Bridge Type: TWIN CELL RC BOX
Features Intersected: SLEEPER RIVER
Maintenance/Ownership: State
- Bridge 103E:** Stringer/multi-beam or girder - 1975
Structure No. 200028103E03112
Length: 327'
Width: 42.6'
Under Clearance: 20.92'
Facility Carried: US 00002 E ML
Bridge Type: 2 SP CONT WLD PL GIR
Features Intersected: 1 91 UNDER US 2
Surface: Bituminous
Maintenance/Ownership: State
- Bridge 104:** Girder and floorbeam system - 1943
Structure No. 200028010403112
Length: 890'
Width: 38.6'
Under Clearance: 13.25'
Facility Carried: US 00002 ML
Bridge Type: 8 SPN RIVET 2 GIRDER
Features Intersected: US 2 OVER PSR/MC/CRL RR
Surface: Bituminous
Maintenance/Ownership: Town
- Bridge 105:** Stringer/multi-beam or girder - 1931
Structure No. 200028010503112
Length: 64'
Width: 41.5'
Facility Carried: US 00002 ML
Bridge Type: ROLLED BEAM
Features Intersected: MOOSE RIVER
Surface: Bituminous
Maintenance/Ownership: City/Municipal
- Bridge 107:** Stringer/multi-beam or girder - 1929
Structure No. 200028010703112
Length: 64'
Width: 42.0'
Facility Carried: US 00002 ML
Bridge Type: ROLLED BEAM
Features Intersected: MOOSE RIVER
Surface: Bituminous
Maintenance/Ownership: State
- Bridge 108:** Stringer/multi-beam or girder - 2013
Structure No. 200028010803112
Length: 103'
Width: 32.0'
Facility Carried: US 00002 ML
Bridge Type: WELDED GIRDER
Features Intersected: MOOSE RIVER
Maintenance/Ownership: State
- Bridge 109:** Slab - 1929
Structure No. 300028010903111
Length: 18'
Width: 25.0'
Under Clearance: 8.0'
Facility Carried: US2
Bridge Type: CONCRETE SLAB
Features Intersected: BROOK
Surface: Bituminous
Maintenance: State


Road Widths



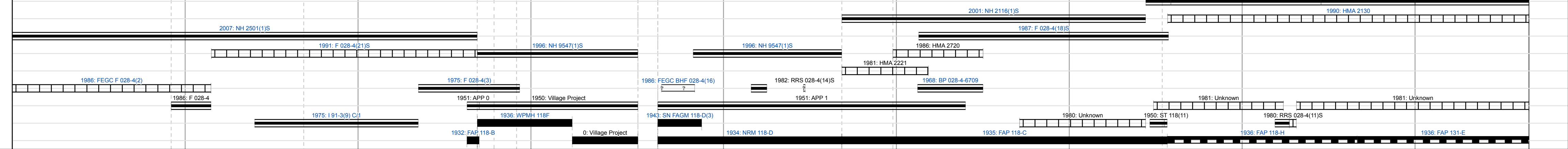
Curves




Grades




Historic Projects




Maintenance Garage




Speed Zone



Functional Class



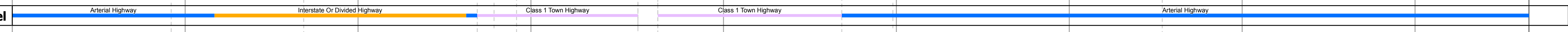
National Highway System



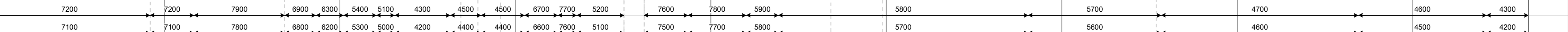
Limited Access Highway



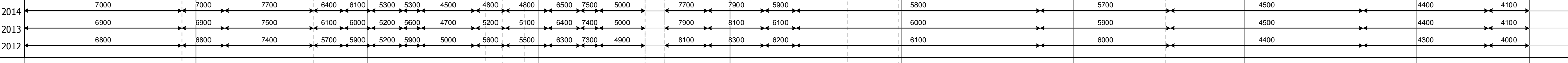
Traffic Counters



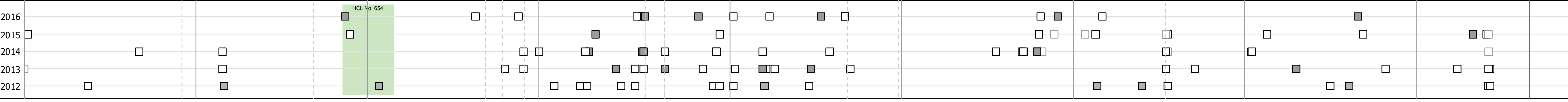
Customer Service Level



AADT Counts



Crash Locations



Historic Projects

- Unknown
- Retreatment
- Resurface
- Bituminous Mix
- Skinny Mix
- Bituminous Seal
- Bituminous Concrete
- Cold Plane and Freeways and Expressways
- Plant Mix
- Reclaimed Base and Bituminous Concrete
- Surface Treated Gravel
- Concrete

Functional Class

- 1 - Interstate System
- 2 - Other Freeways and Expressways
- 3 - Principal Arterial
- 4 - Minor Arterial
- 5 - Major Collector
- 6 - Minor Collector

Speed Zones

- 25
- 30
- 35
- 40
- 45
- 50
- 55
- 60
- 65

Curves

- Left (degrees)
- Right

Grades

- grade up
- grade down

Road Widths

(ft)

Traffic Counters

(counter ID)

AADT

(count)

Crash Locations

- Fatal
- Injury
- Property Damage Only
- Unknown Crash Type

High Crash Locations (HCL's)

- HCL No. 201 - 300
- 1 - 100
- 101 - 200
- 301 - 400
- 401 - 800

Mileage by Functional Class By Sheet

028-3	2 - Other Freeways and Expressways	2.630
028-4	3 - Other Principal Arterial	5.040
028-3	3 - Other Principal Arterial	0.989

Page Total Mileage: 8.659 mi

Mileage by Town By Sheet

ST. JOHNSBURY - U002-0311	8.659 of 8.659
Ghost Section - (US-5, WM 1.714 to 1.828)	

Page Total Mileage: 8.659 mi

DISTRICT	TOWN	Date: 10/24/17	ROUTE
7	ST. JOHNSBURY	1 of 1 TWN mileage: 0.0 to 8.659	US-2 ETE mileage: 110.304 to 118.963