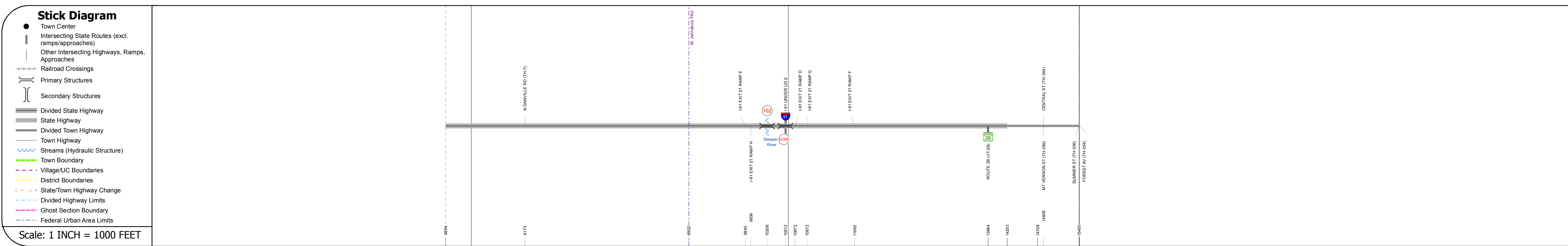
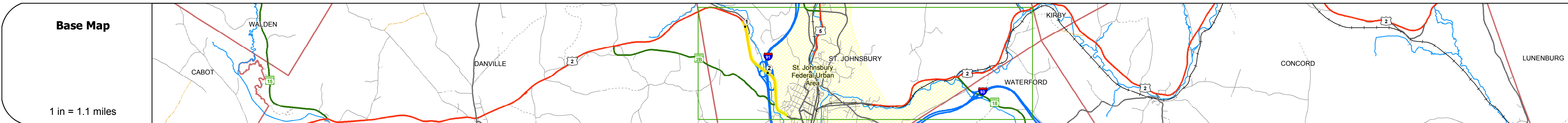
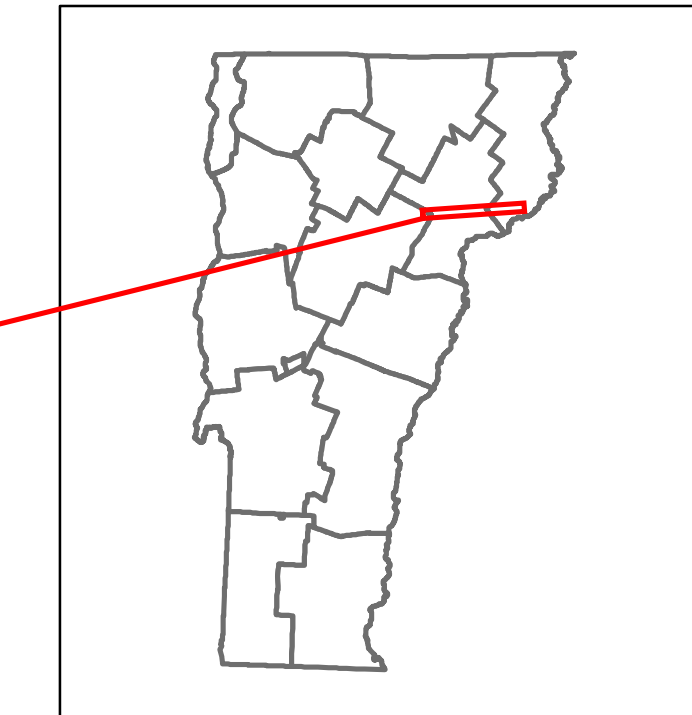






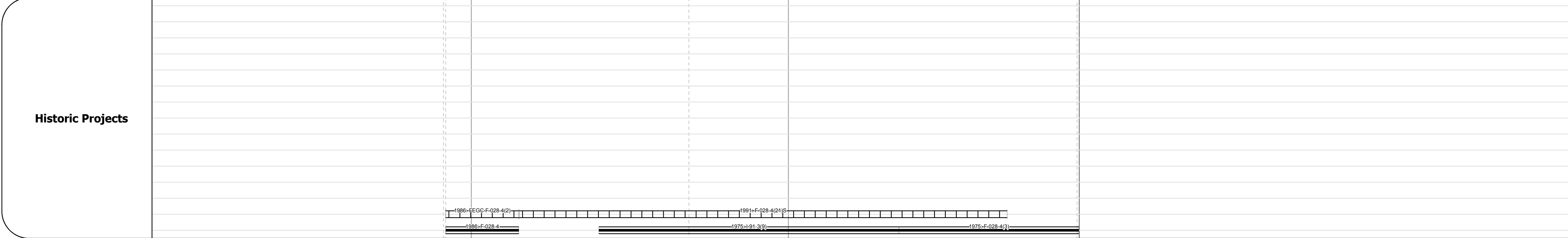
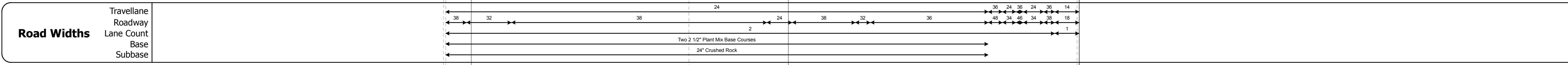
DISTRICT	TOWN	ROUTE
7	ST. JOHNSBURY	US-2



STRUCTURE DESCRIPTIONS

Culvert 102:
Culvert - 1975
Structure No: 200028010203112
Length: 56'
Facility Carried: US 00002 ML
Bridge Type: TWIN CELL RC BOX
Features Intersected: SLEEPER RIVER
Maintenance/Ownership: State

Bridge 103W:
Stringer/multi-beam or girder - 1975
Structure No: 200028103W03112
Length: 327'
Width: 42.6'
Under Clearance: 17.08'
Facility Carried: US 00002 W ML
Bridge Type: ZSPN CONT WELD GIRD
Features Intersected: I 91 UNDER US 2
Surface: Bituminous
Maintenance/Ownership: State



Year	2016	2015	2014	2013	2012
AADT Counts					

Year	2016	2015	2014	2013	2012
Crash Locations					

Historic Projects Unknown, Bituminous Concrete, Retreatment, Resurface, Bituminous Mix, Skiny Mix, Bituminous Seal, Surface Treated Gravel, Plant Mix, Reclaimed Base and Bituminous Concrete, Concrete, Gravel	Functional Class 1- Interstate System, 2- Other Freeways and Expressways, 3- Principal Arterial, 4- Minor Arterial, 5- Major Collector, 6- Minor Collector	Curves Left (degrees), Right, Grades: grade up, grade down	Road Widths (ft), Traffic Counters (counter ID), AADT (count)	Crash Locations Fatal, Injury, Property Damage Only, Unknown Crash Type, High Crash Locations (HCL's)	Mileage by Functional Class By Sheet 028-3 2 - Other Freeways and Expressways 1.711 028-3 3 - Other Principal Arterial 0.287	Mileage by Town By Sheet ST. JOHNSBURY - U002-0311W 1.998 of 1.998	DISTRICT 7	TOWN ST. JOHNSBURY	Date: 10/28/17	ROUTE US-2 ETE mileage: 111.23 to 113.228
					Page Total Mileage: 1.998 mi	Page Total Mileage: 1.998 mi				