







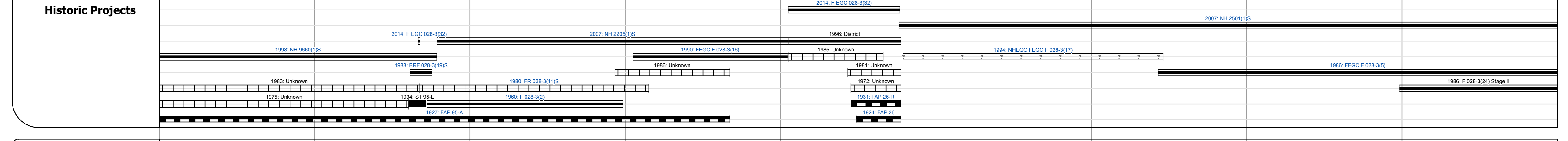
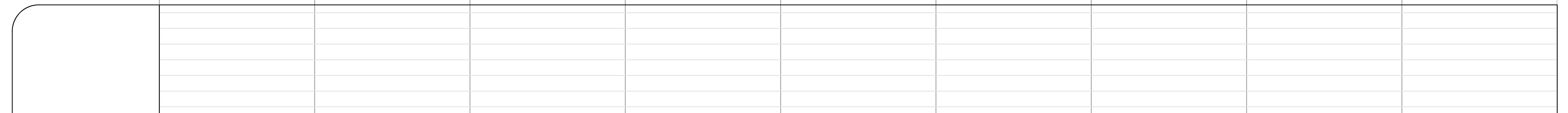
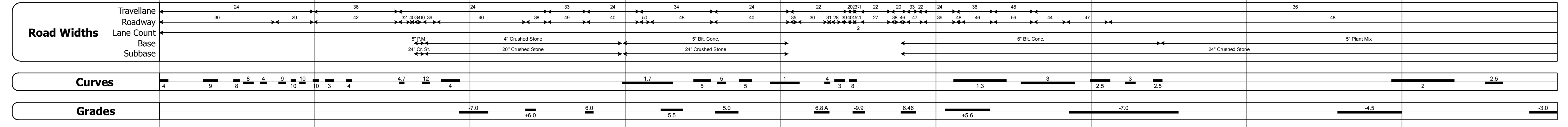
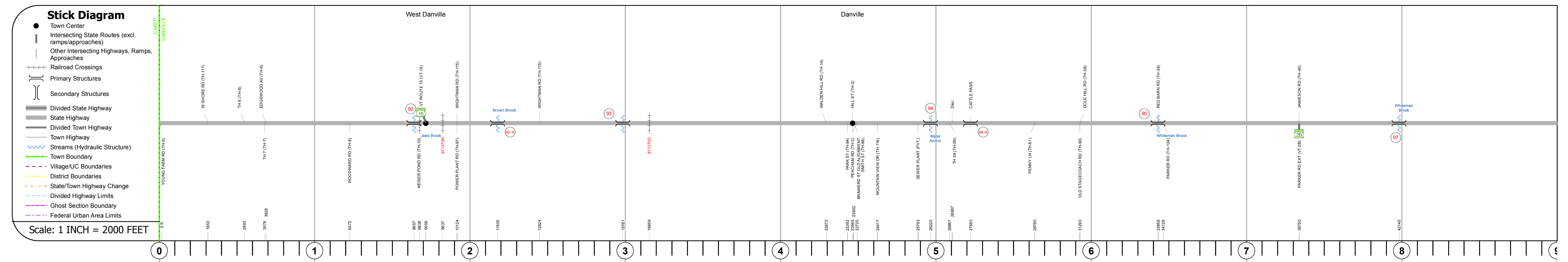
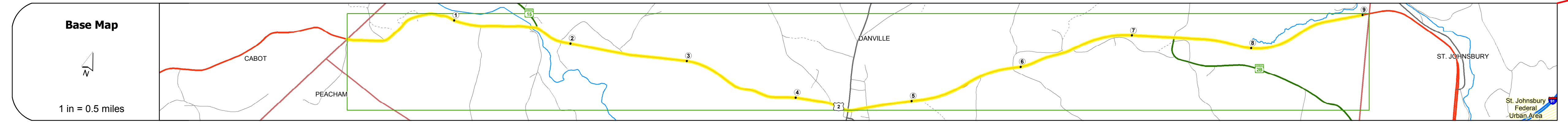
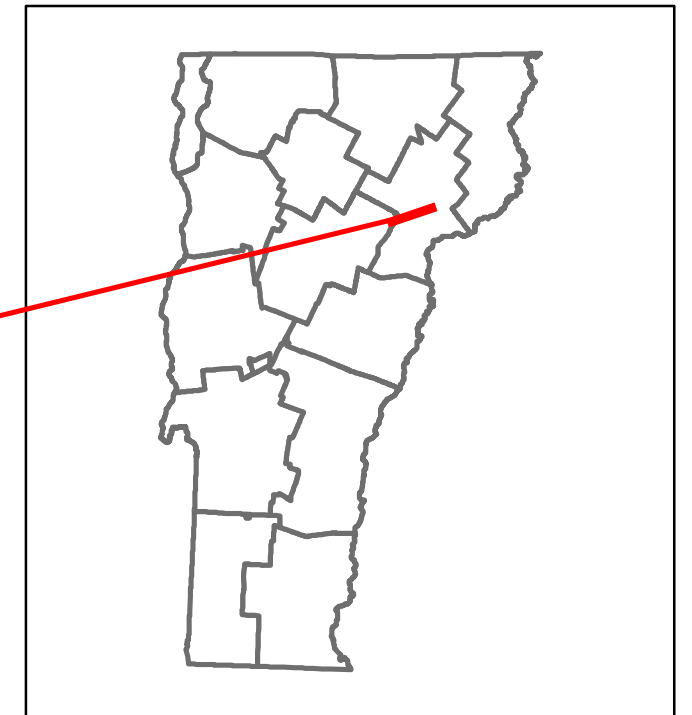


Route Log and Progress Chart

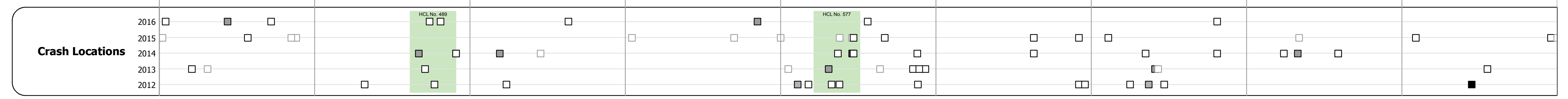
DRAFT

Please Note: Errors and Omissions May Exist.
Contact the VTTrans Mapping Section with questions or concerns.

DISTRICT	TOWN	ROUTE
7	DANVILLE	US-2



Year	0-1	1-2	2-3	3-4	4-5	5-6	6-7	7-8	8-9
2016	4100	4100	5800	5700	7400	7200	7100	7000	6900
2015	4000	4000	5700	5600	7300	7100	7000	6900	6800
2014	3700	3900	5600	5600	7200	7000	6900	6800	6700
2013	3500	3800	5500	5500	7100	6900	6800	6700	6600
2012	3200	3700	5400	5400	7000	6800	6700	6600	6500



STRUCTURE DESCRIPTIONS

Bridge 92:
Stringer/multi-beam or girder - 1934
Structure No. 200028009203032
Length: 74'
Width: 35.0'
Facility Carried: US 00002 ML
Bridge Type: ROLLED BEAM
Features Intersected: JOES BROOK
Surface: Bituminous
Maintenance/Ownership: State

Culvert 92-A:
Culvert - 1960
Structure No. 300028092A03031
Length: 7'
Under Clearance: 7.0'
Facility Carried: US2
Bridge Type: A.C.G.M.P.P.
Features Intersected: BROOK
Maintenance: State

Culvert 93:
Culvert - 1958
Structure No. 30002809303031
Length: 7'
Under Clearance: 5.0'
Facility Carried: US2
Bridge Type: C.G.M.P.P.A.
Features Intersected: BROWN BROOK
Maintenance: State

Culvert 94:
Culvert - 1994
Structure No. 30002809403031
Length: 11'
Under Clearance: 7.25'
Facility Carried: US2
Bridge Type: C.G.M.P.P.A.
Features Intersected: WATER ANDRIC BROOK
Maintenance: State

Culvert 94-A:
Culvert - 1994
Structure No. 300028094A03031
Length: 12'
Under Clearance: 14.0'
Facility Carried: US2
Bridge Type: R.C. BOX
Features Intersected: CATTLE PASS
Maintenance: State

Culvert 95:
Culvert - 1986
Structure No. 30002809503031
Length: 9'
Under Clearance: 7.5'
Facility Carried: US2
Bridge Type: C.G.M.P.P.
Features Intersected: WHITEMAN BROOK
Maintenance: State

Culvert 97:
Culvert - 1986
Structure No. 30002809703031
Length: 12'
Under Clearance: 12.0'
Facility Carried: US2
Bridge Type: C.G.M.P.P.
Features Intersected: WHITEMAN BROOK
Maintenance: State

Historic Projects <ul style="list-style-type: none"> Unknown Retreatment Resurface Bituminous Mix Skinny Mix Bituminous Seal 	Functional Class <ul style="list-style-type: none"> 1 - Interstate System 2 - Other Freeways and Expressways 3 - Principal Arterial 4 - Minor Arterial 5 - Major Collector 6 - Minor Collector 	Curves <ul style="list-style-type: none"> Left (segreg) Right 	Road Widths (ft) Traffic Counters (counter ID) AADT (count)	Crash Locations <ul style="list-style-type: none"> Fatal Injury Property Damage Only Unknown Crash Type 	Mileage by Functional Class By Sheet 028-3 3 - Other Principal Arterial 9.000	Mileage by Town By Sheet DANVILLE - U002-0303 9.0 of 9.059	DISTRICT 7	TOWN DANVILLE	Date: 10/24/17	ROUTE US-2 ETE mileage: 101.245 to 110.245
Speed Zones 25 30 35 40 45 50 55 60 65						Page Total Mileage: 9.000 mi		Page Total Mileage: 9.0 mi		1 of 2 TWN mileage: 0.0 to 9.0