

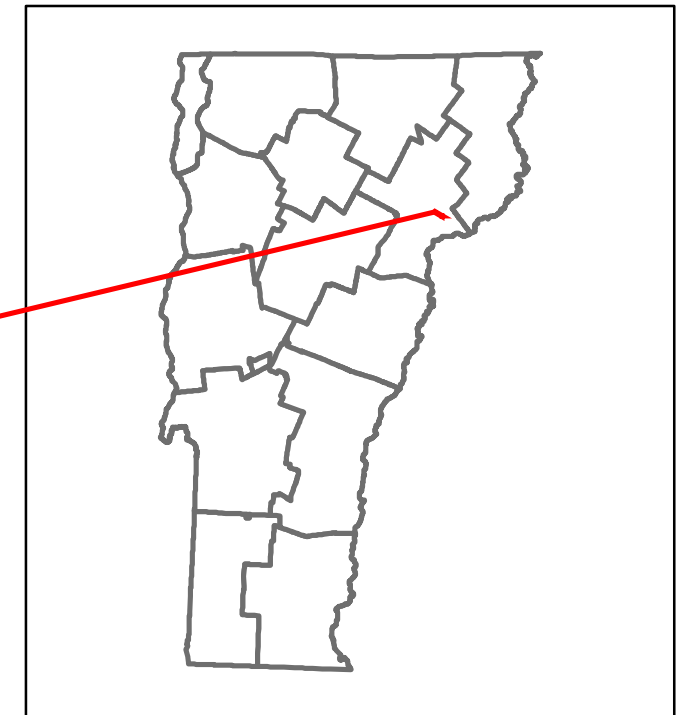


# Route Log and Progress Chart


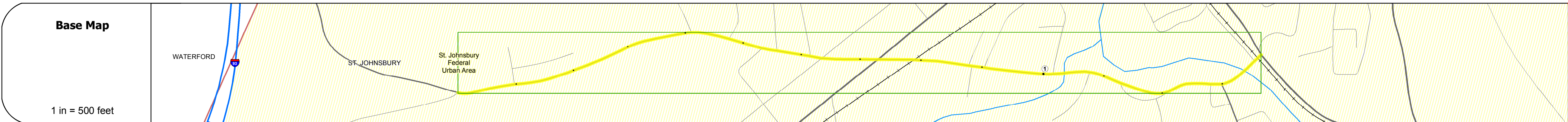
**DRAFT**

Please Note: Errors and Omissions May Exist.  
Contact the VTrans Mapping Section with questions or concerns.

DISTRICT	TOWN	ROUTE
7	ST. JOHNSBURY	Min-7012



**Min-7012**



STRUCTURE DESCRIPTIONS	
Bridge 19:	Stringer/multi-beam or girder - 1933 Structure No. 207012001903112 Length: 74' Width: 27.4' Facility Carried: CITY CONCD Bridge Type: ROLLED BEAM Features Intersected: MOOSE RIVER Surface: Bituminous Maintenance/Ownership: City/Municipal
Bridge 12:	Stringer/multi-beam or girder - 1928 Structure No. 207012001203112 Length: 143' Width: 33.3' Facility Carried: CITY CONCD Bridge Type: 2 SPAN ROLLED BEAM Features Intersected: PASSUMPSIC RIVER Surface: Bituminous Maintenance/Ownership: City/Municipal

Road Widths	Travellane	Roadway	Lane Count	Base	Subbase
0-1000	22	24	2	28	28
1000-2000	22	24	2	28	28
2000-3000	22	24	2	28	28
3000-4000	22	24	2	28	28
4000-5000	22	24	2	28	28

Curves

Grades



Maintenance Garage

Speed Zone

Functional Class
5 (Major Collector) - 4 (Minor Arterial)

National Highway System

Limited Access Highway

Traffic Counters
C173, C174, C173, C172

Customer Service Level

AAADT Counts
2016: 1300, 1900, 3700, 4300, 4000
2015: 1400, 1900, 3700, 4200, 4000
2014: 1400, 1900, 3600, 4200, 3900
2013: 1500, 1900, 3600, 4100, 3900
2012: 1500, 2000, 3000, 4100, 3900

Crash Locations
2016, 2015, 2014, 2013, 2012