

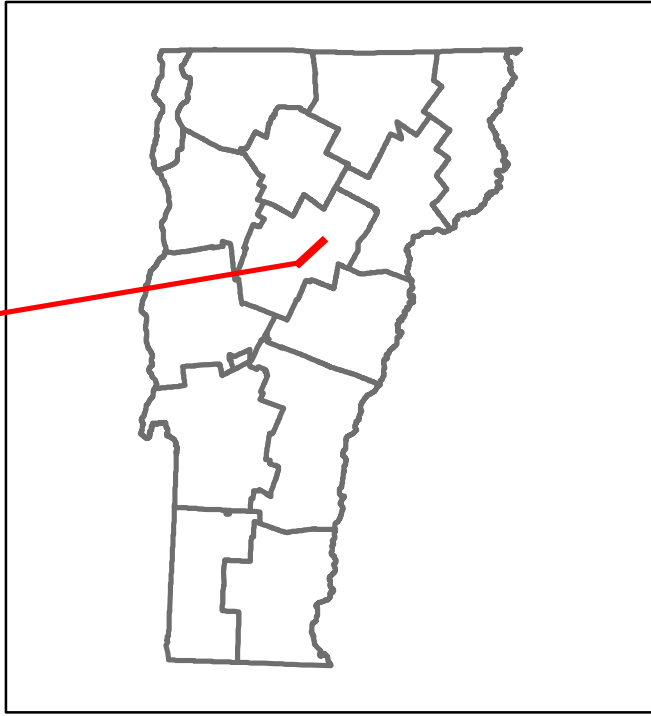


Route Log and Progress Chart


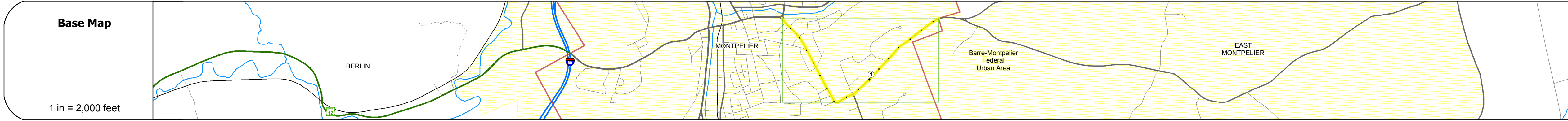
DRAFT

Please Note: Errors and Omissions May Exist.
Contact the VTrans Mapping Section with questions or concerns.

| | | |
|----------|------------|----------|
| DISTRICT | TOWN | ROUTE |
| 5 | MONTPELIER | Min-6420 |



Min-6420



STRUCTURE DESCRIPTIONS

| Road Widths | Travellane | Roadway | Lane Count | Base | Subbase |
|-------------|------------|---------|------------|------|---------|
| | 36 | 30 | 30 | 24 | 22 |
| | 36 | 30 | 30 | 28 | 24 |
| | | | 2 | | |

| Curves |
|--------|
| |

| Grades |
|--------|
| |



| Maintenance Garage |
|--------------------|
| |

| Speed Zone |
|------------|
| |

| Functional Class |
|------------------|
| 4 |

| National Highway System |
|-------------------------|
| |

| Limited Access Highway |
|------------------------|
| |

| Traffic Counters |
|------------------|
| W202, W191 |

| Customer Service Level |
|------------------------|
| |

| ADT Counts |
|------------------------------|
| 2016: 5200, 4800, 4700, 2400 |
| 2015: 5200, 4800, 4800, 2400 |
| 2014: 5100, 4700, 4900, 2400 |
| 2013: 5100, 4700, 5000, 2400 |
| 2012: 5200, 4800, 5200, 2400 |

| Crash Locations |
|---------------------|
| 2016: [Crash icons] |
| 2015: [Crash icons] |
| 2014: [Crash icons] |
| 2013: [Crash icons] |
| 2012: [Crash icons] |

| | | | | | | | | | | |
|---|--|---|--|--|---|---|----------------------|---------------------------|--|--------------------------|
| Historic Projects Unknown, Retreatment, Resurface, Bituminous Mix, Skiny Mix, Bituminous Seal, Bituminous Concrete, Surface Treated Gravel, Plant Mix, Reclaimed Base and Bituminous Concrete, Concrete | Functional Class 1 - Interstate System, 2 - Other Freeways and Expressways, 3 - Principal Arterial, 4 - Minor Arterial, 5 - Major Collector, 6 - Minor Collector | Curves Left (segress), Right Grades grade up, grade down | Road Widths (ft) Traffic Counters (counter ID) ADT (count) | Crash Locations Fatal, Injury, Property Damage Only, Unknown Crash Type High Crash Locations (HCL's) HCL No., 1-100, 101-200, 201-300, 301-400, 401-800 | Mileage by Functional Class By Sheet 6420 4 - minor Arterial 1.641 Page Total Mileage: 1.641 mi | Mileage by Town By Sheet MONTPELIER - S64201211 1.641 of 1.641 Page Total Mileage: 1.641 mi | DISTRICT 5 | TOWN MONTPELIER | Date: 10/28/17 1 of 1 TWN mileage: 0.0 to 1.641 ETE mileage: 0.0 to 1.641 | ROUTE Min-6420 |
|---|--|---|--|--|---|---|----------------------|---------------------------|--|--------------------------|