

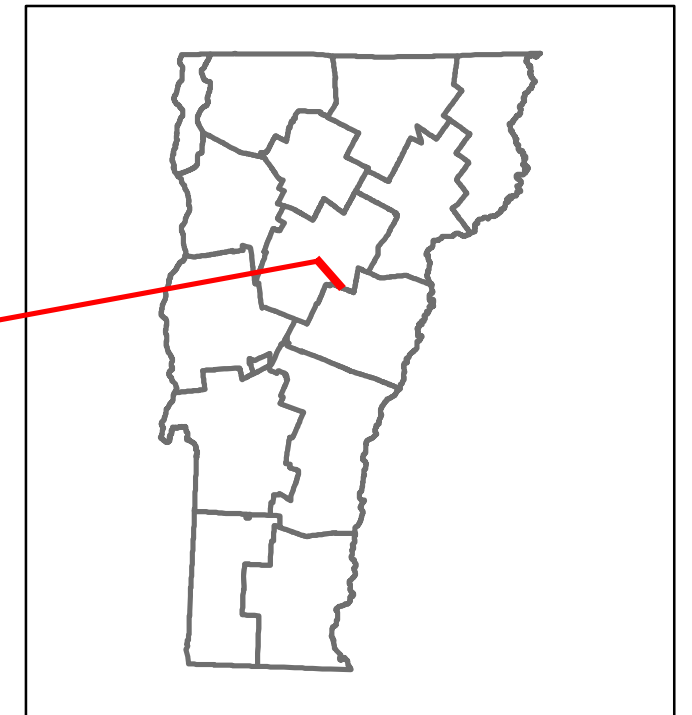


Route Log and Progress Chart


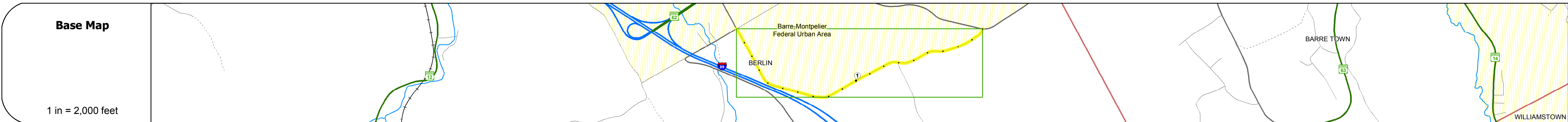
DRAFT

Please Note: Errors and Omissions May Exist.
Contact the VTrans Mapping Section with questions or concerns.

DISTRICT	TOWN	ROUTE
7	BERLIN	Min-6208



Min-6208

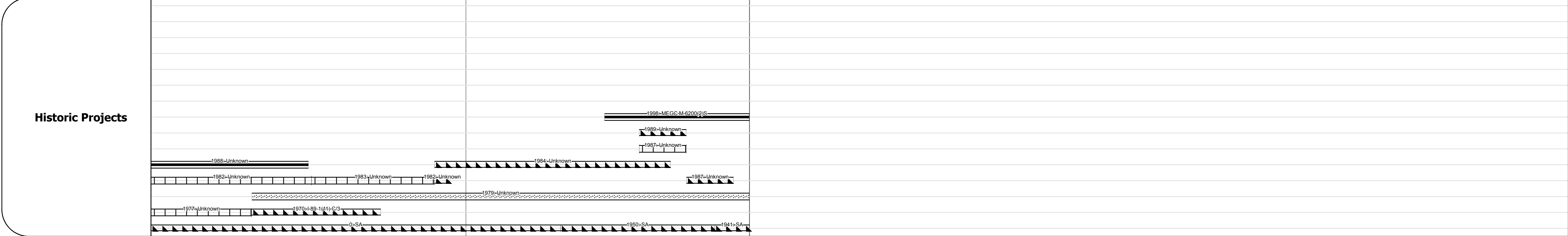


STRUCTURE DESCRIPTIONS

Road Widths	Travellane: 22'
Roadway	22'
Lane Count	2
Base	
Subbase	6" Crushed Stone

Curves	
---------------	--

Grades	
---------------	--



Maintenance Garage	
---------------------------	--

Speed Zone	
-------------------	--

Functional Class	5
-------------------------	---

National Highway System	
--------------------------------	--

Limited Access Highway	
-------------------------------	--

Traffic Counters	W337
-------------------------	------

Customer Service Level	
-------------------------------	--

AADT Counts	2016: 1600	1300
2015	1500	1200
2014	1300	1200
2013	1200	1100
2012	1200	1000

Crash Locations	2016: 1 Fatal, 1 Property Damage Only	2015: 1 Injury, 1 Unknown Crash Type	2014: 0	2013: 0	2012: 0
------------------------	---------------------------------------	--------------------------------------	---------	---------	---------

Historic Projects Unknown, Bituminous Concrete, Retreatment, Resurface, Bituminous Mix, Skinny Mix, Bituminous Seal, Surface Treated Gravel, Plant Mix, Reclaimed Base and Bituminous Concrete, Concrete, Gravel	Functional Class 1- Interstate System, 2- Other Freeways and Expressways, 3- Principal Arterial, 4- Minor Arterial, 5- Major Collector, 6- Minor Collector	Curves Left (segreg), Right, Grades: grade up, grade down	Road Widths Traffic Counters (counter ID), AADT (count)	Crash Locations Fatal, Injury, Property Damage Only, Unknown Crash Type, High Crash Locations (HCL's)	Mileage by Functional Class By Sheet 6208 5 - Major collector 1.900	Mileage by Town By Sheet BERLIN - S62081203 1.9 of 1.9	DISTRICT 7	TOWN BERLIN	Date: 10/28/17	ROUTE Min-6208
					Page Total Mileage: 1.900 mi	Page Total Mileage: 1.9 mi	1 of 1 TWN mileage: 0.0 to 1.9	ETE mileage: 0.0 to 1.9		

For More Information Contact - Vermont Agency of Transportation, Policy, Planning and Intermodal Development Division - Mapping Section, 1 National Life Drive, Montpelier, VT 05633-5001 Telephone: 802-828-2600.